



MATCH TO SHEET D1



MATCH TO SHEET C2

MATCH TO SHEET C2

E5 F5

F5 G5

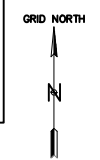
G5 H5

E6 F6

F6 G5

G6 H6

N 675200



MATCH TO SHEET D3

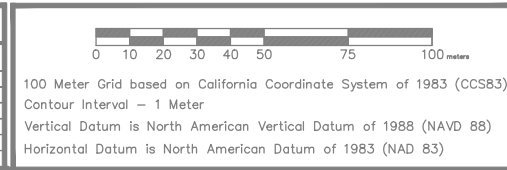
Radman Aerial Surveys  
 6220 24th Street  
 Sacramento, CA. 95822  
 Telephone (916) 391-1651  
 Job No. 970104 Photo Date 7/10/97

**LEGEND**

	HORIZ. & VERT. CONTROL		FENCE		SEWER MAIN
	OPEN DRAINAGE CHANNEL		UTILITY POLE		MANHOLE
	HEADWALL		STREET LIGHT		CLEAN OUT
	RETAINING WALL		TREE		
	GUARD RAIL		UNDERGROUD ELECTRIC		
	PAVED ROAD		UNDERGROUD TELEPHONE		
	DIRT ROAD		GAS MAIN		
			CURB AND GUTTER		

**REVISIONS**

Description	Date	By	Approved



**CITY of GRASS VALLEY**  
**SEWER ATLAS**

**SCALE**  
 1 : 2250  
 1cm = 22.5m

SHEET **C2**


DWG. NO. **1875**



Radman Aerial Surveys  
 6220 24th Street  
 Sacramento, CA. 95822  
 Telephone (916) 391-1651  
 Job No. 970104 Photo Date 7/10/97

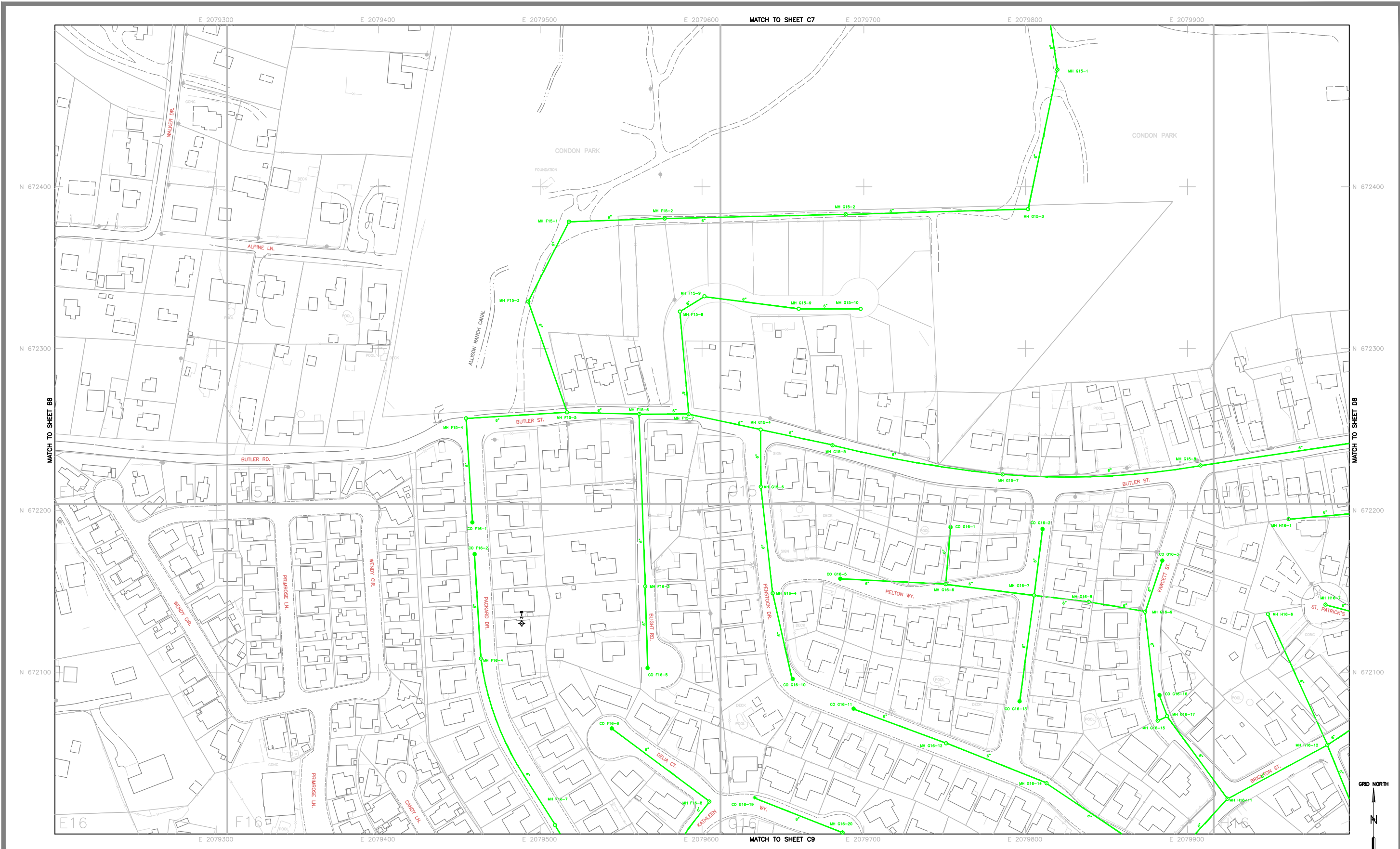
LEGEND	
	FENCE
	UTILITY POLE
	STREET LIGHT
	TREE
	UNDERGROUND ELECTRIC
	UNDERGROUND TELEPHONE
	GAS MAIN
	CURB AND GUTTER
	SEWER MAIN
	MANHOLE
	CLEAN OUT

REVISIONS				
Description	Date	By	Approved	



**CITY of GRASS VALLEY**  
**SEWER SYSTEM**

SCALE  
 1 : 2250  
 1cm = 22.5m  
 SHEET  
**C7**  
 DWG. NO.  
**1875**




Radman Aerial Surveys  
 6220 24th Street  
 Sacramento, CA. 95822  
 Telephone (916) 391-1651  
 Job No. 970104 Photo Date 7/10/97

**LEGEND**

	FENCE		SEWER MAIN
	OPEN DRAINAGE CHANNEL		MANHOLE
	HEADWALL		CLEAN OUT
	RETAINING WALL		
	GUARD RAIL		
	PAVED ROAD		
	DIRT ROAD		
	UTILITY POLE		
	STREET LIGHT		
	TREE		
	UNDERGROUND ELECTRIC		
	UNDERGROUND TELEPHONE		
	GAS MAIN		
	CURB AND GUTTER		

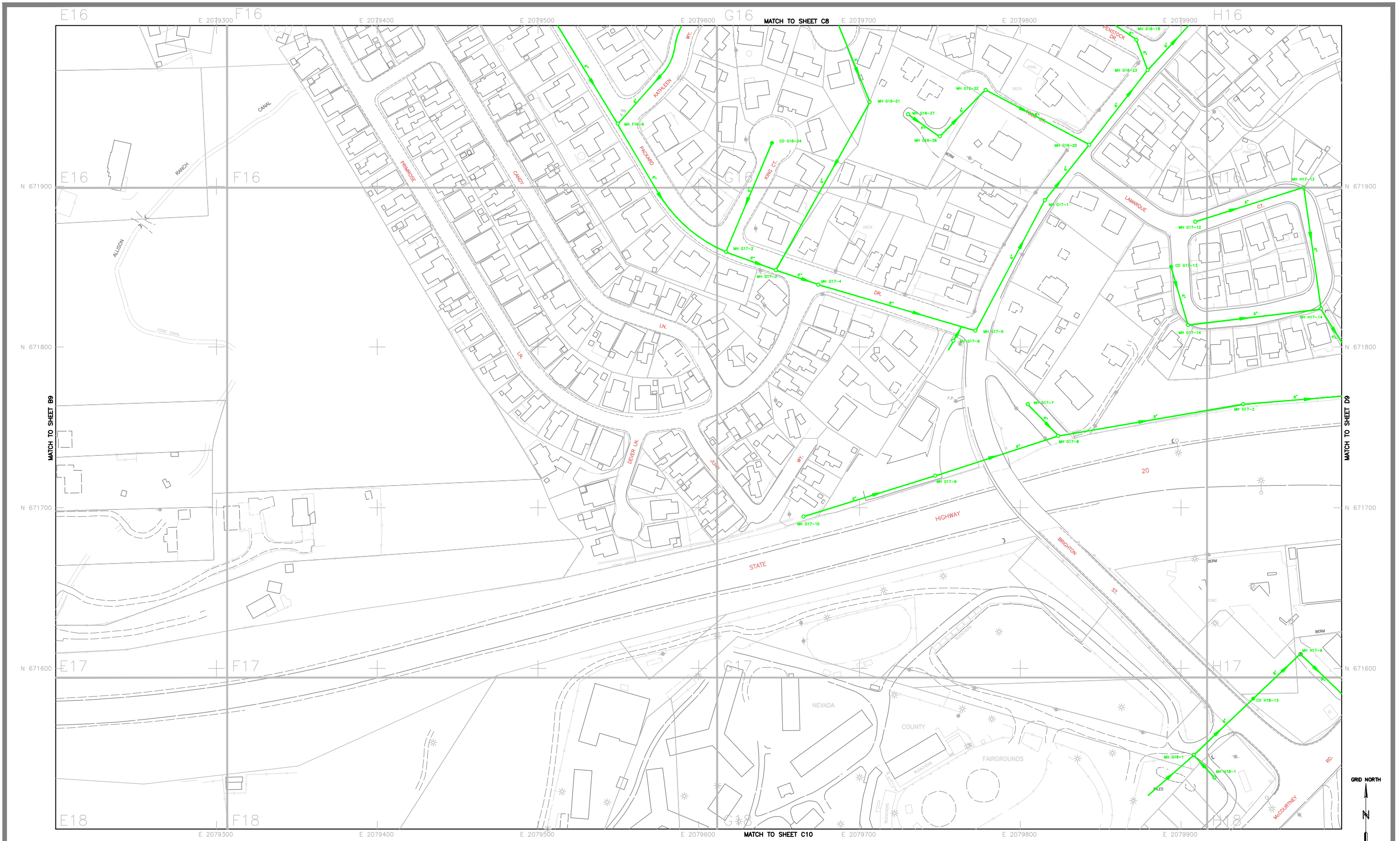
**REVISIONS**

Description	Date	By	Approved



**CITY of GRASS VALLEY**  
**SEWER SYSTEM**

**SCALE**  
 1 : 2250  
 1cm = 22.5m  
 SHEET **C8**  
 DWG. NO. **1875**



Radman Aerial Surveys  
 6220 24th Street  
 Sacramento, CA. 95822  
 Telephone (916) 391-1651  
 Job No. 970104 Photo Date 7/10/97

**LEGEND**

FENCE	UTILITY POLE	SEWER MAIN
STREET LIGHT	TREE	MANHOLE
UNDERGROUND ELECTRIC	UNDERGROUND TELEPHONE	CLEAN OUT
GAS MAIN	CURB AND GUTTER	
HORIZ. & VERT. CONTROL		
OPEN DRAINAGE CHANNEL		
RETAINING WALL		
GUARD RAIL		
PAVED ROAD		
DIRT ROAD		

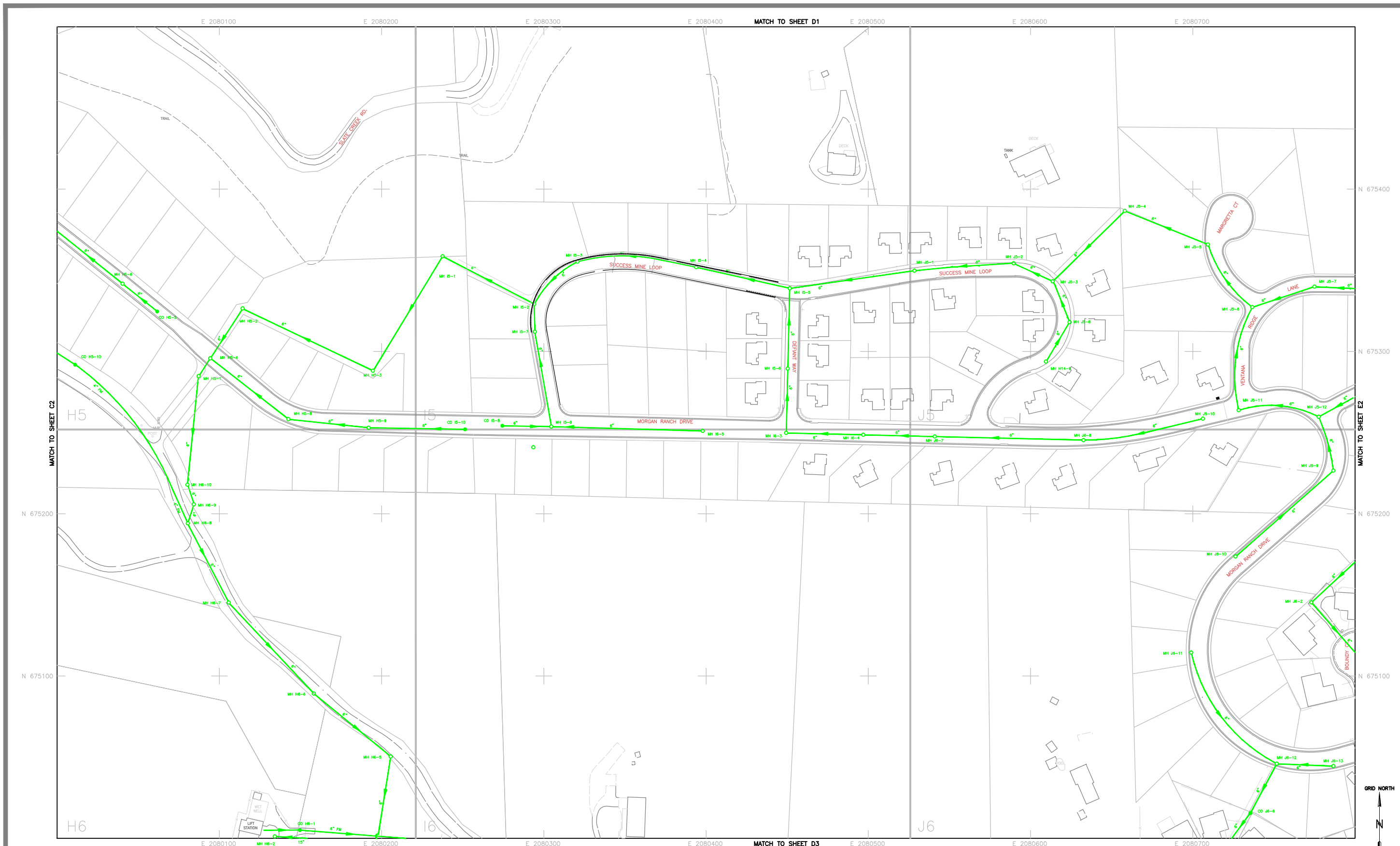
**REVISIONS**

Description	Date	By	Approved

100 Meter Grid based on California Coordinate System of 1983 (CCS83)  
 Contour Interval - 1 Meter  
 Vertical Datum is North American Vertical Datum of 1988 (NAVD 88)  
 Horizontal Datum is North American Datum of 1983 (NAD 83)

**CITY of GRASS VALLEY**  
**SEWER SYSTEM**

**SCALE**  
 1 : 2250  
 1cm = 22.5m  
 SHEET **C9**  
 DWG. NO. **1875**




Radman Aerial Surveys  
 6220 24th Street  
 Sacramento, CA. 95822  
 Telephone (916) 391-1651  
 Job No. 970104 Photo Date 7/10/97

**LEGEND**

FENCE	UTILITY POLE	SEWER MAIN
STREET LIGHT	TREE	MANHOLE
UNDERGROUND ELECTRIC	UNDERGROUND TELEPHONE	CLEAN OUT
GAS MAIN	CURB AND GUTTER	
HORIZ. & VERT. CONTROL	OPEN DRAINAGE CHANNEL	
HEADWALL	RETAINING WALL	
GUARD RAIL	PAVED ROAD	
DIRT ROAD		

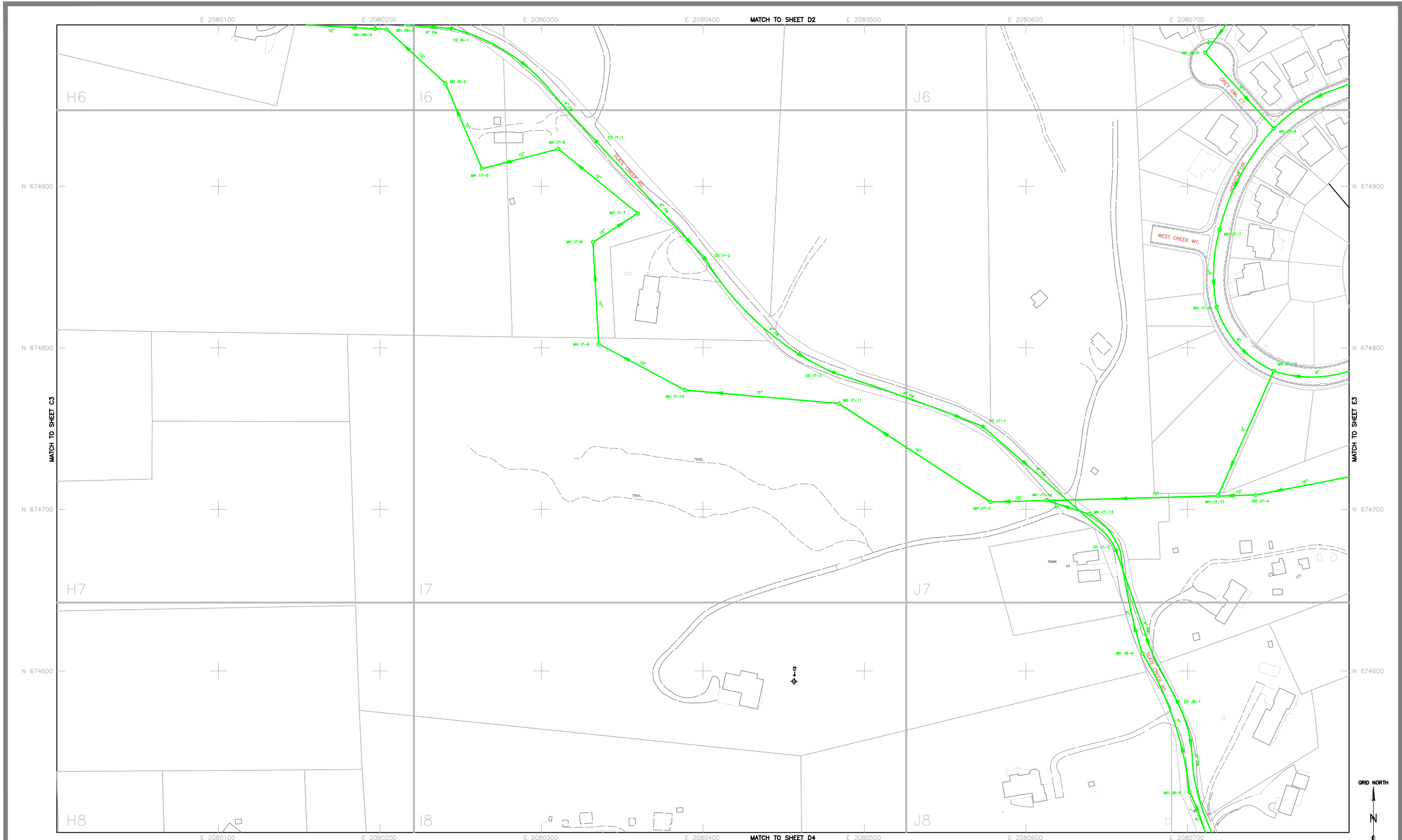
**REVISIONS**

Description	Date	By	Approved



**CITY of GRASS VALLEY**  
**SEWER ATLAS**

**SCALE**  
 1 : 2250  
 1cm = 22.5m  
 SHEET **D2**  
 DWG. NO. **1875**




Radman Aerial Surveys  
 6220 24th Street  
 Sacramento, CA. 95822  
 Telephone (916) 391-1651  
 Job No. 970104 Photo Date 7/10/97

**LEGEND**

	FENCE		SEWER MAIN
	UTILITY POLE		MANHOLE
	STREET LIGHT		CLEAN OUT
	TREE		
	UNDERGROUND ELECTRIC		
	UNDERGROUND TELEPHONE		
	GAS MAIN		
	CURB AND GUTTER		

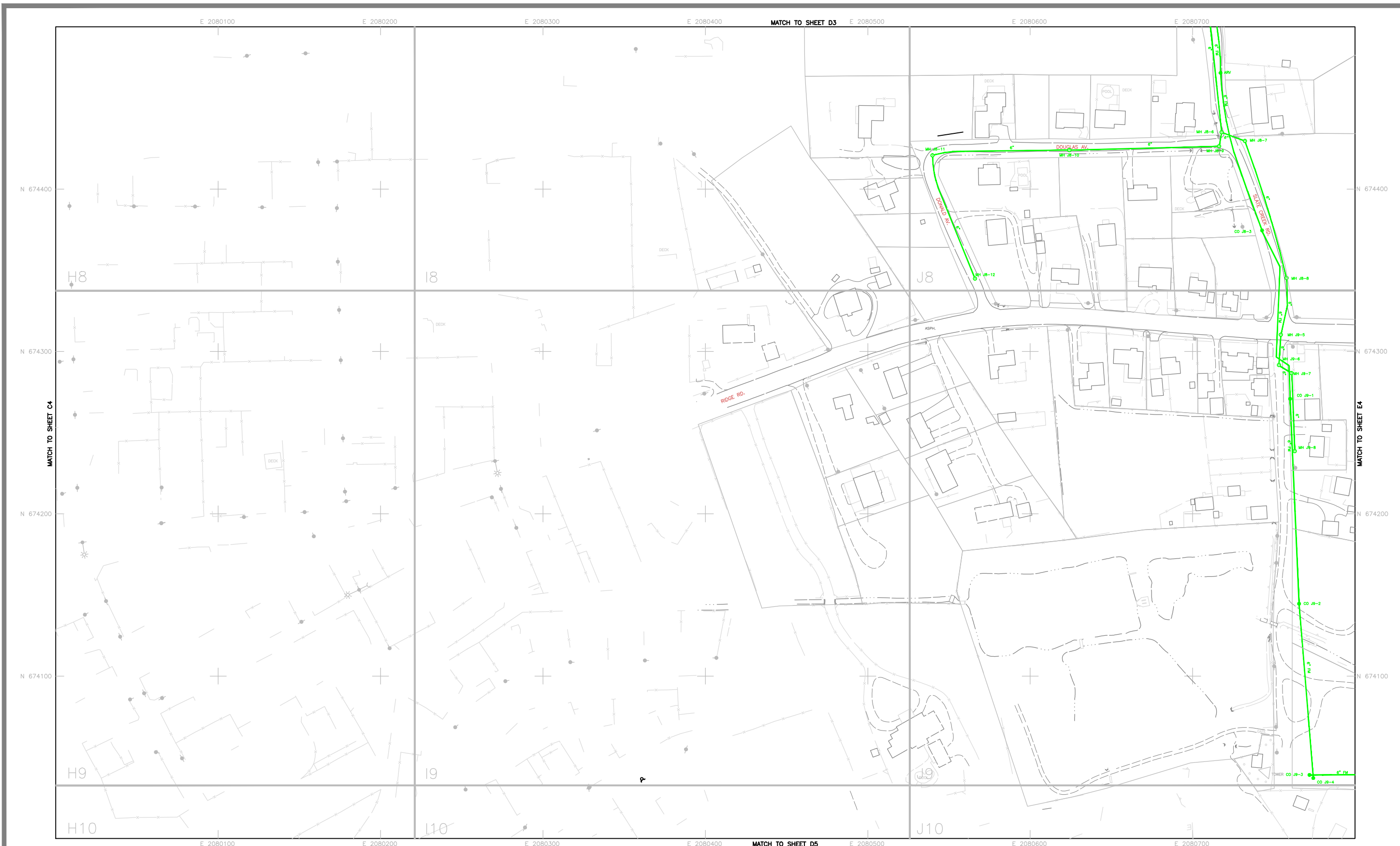
**REVISIONS**

Description	Date	By	Approved



**CITY of GRASS VALLEY**  
**SEWER ATLAS**

**SCALE**  
 1 : 2250  
 1cm = 22.5m  
 SHEET **D3**  
 DWG. NO. **1875**



Radman Aerial Surveys  
 6220 24th Street  
 Sacramento, CA. 95822  
 Telephone (916) 391-1651  
 Job No. 970104 Photo Date 7/10/97


**LEGEND**

	HORIZ. & VERT. CONTROL		FENCE
	OPEN DRAINAGE CHANNEL		UTILITY POLE
	HEADWALL		STREET LIGHT
	RETAINING WALL		TREE
	GUARD RAIL		UNDERGROUND ELECTRIC
	PAVED ROAD		UNDERGROUND TELEPHONE
	DIRT ROAD		GAS MAIN
			CURB AND GUTTER

SEWER MAIN  
 MANHOLE  
 CLEAN OUT

**REVISIONS**

Description	Date	By	Approved

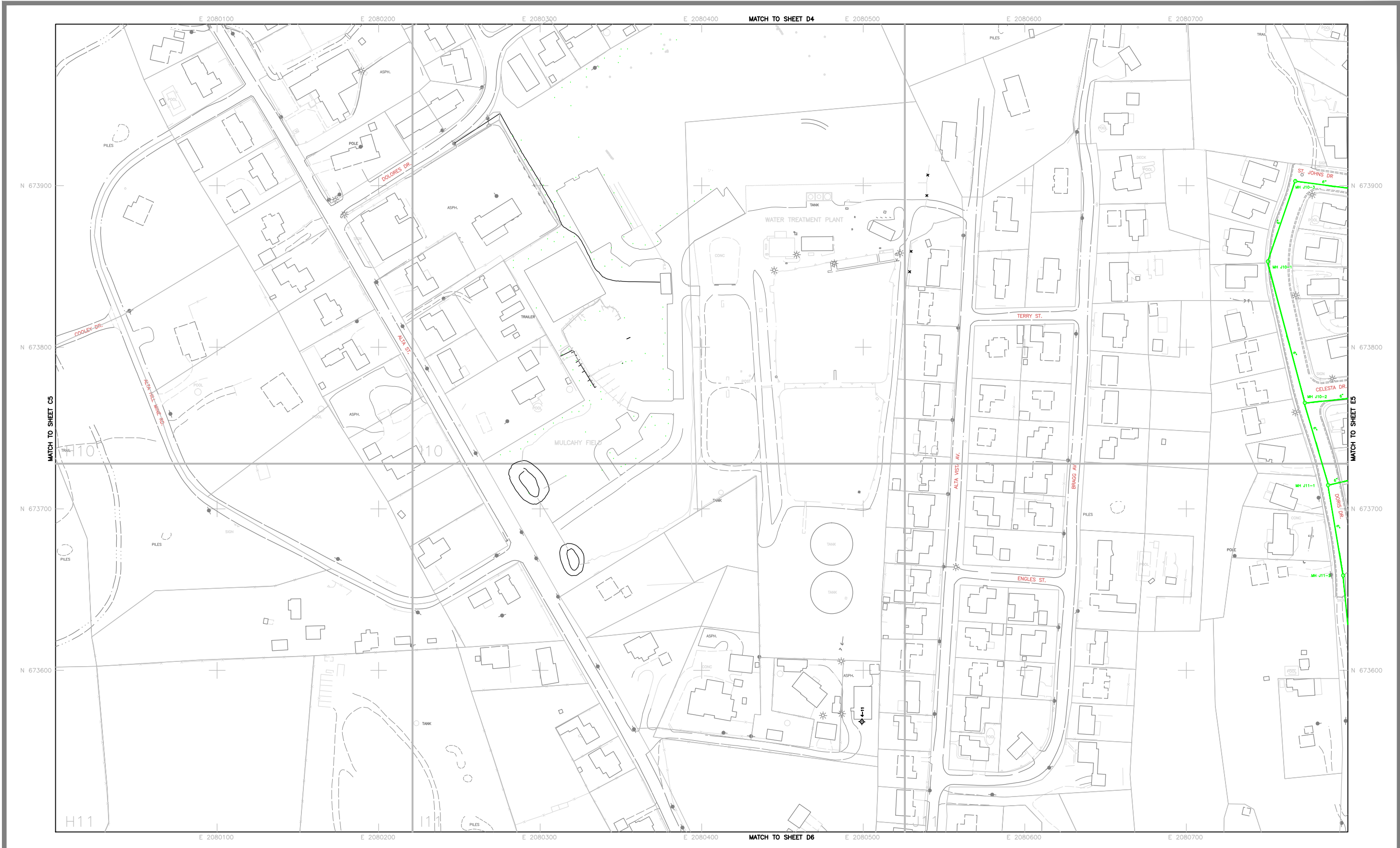


**CITY of GRASS VALLEY**  
**SEWER SYSTEM**

**SCALE**  
 1 : 2250  
 1cm = 22.5m

SHEET **D4**  
 DWG. NO. **1875**






**Radman Aerial Surveys**  
 6220 24th Street  
 Sacramento, CA. 95822  
 Telephone (916) 391-1651  
 Job No. 970104 Photo Date 7/10/97

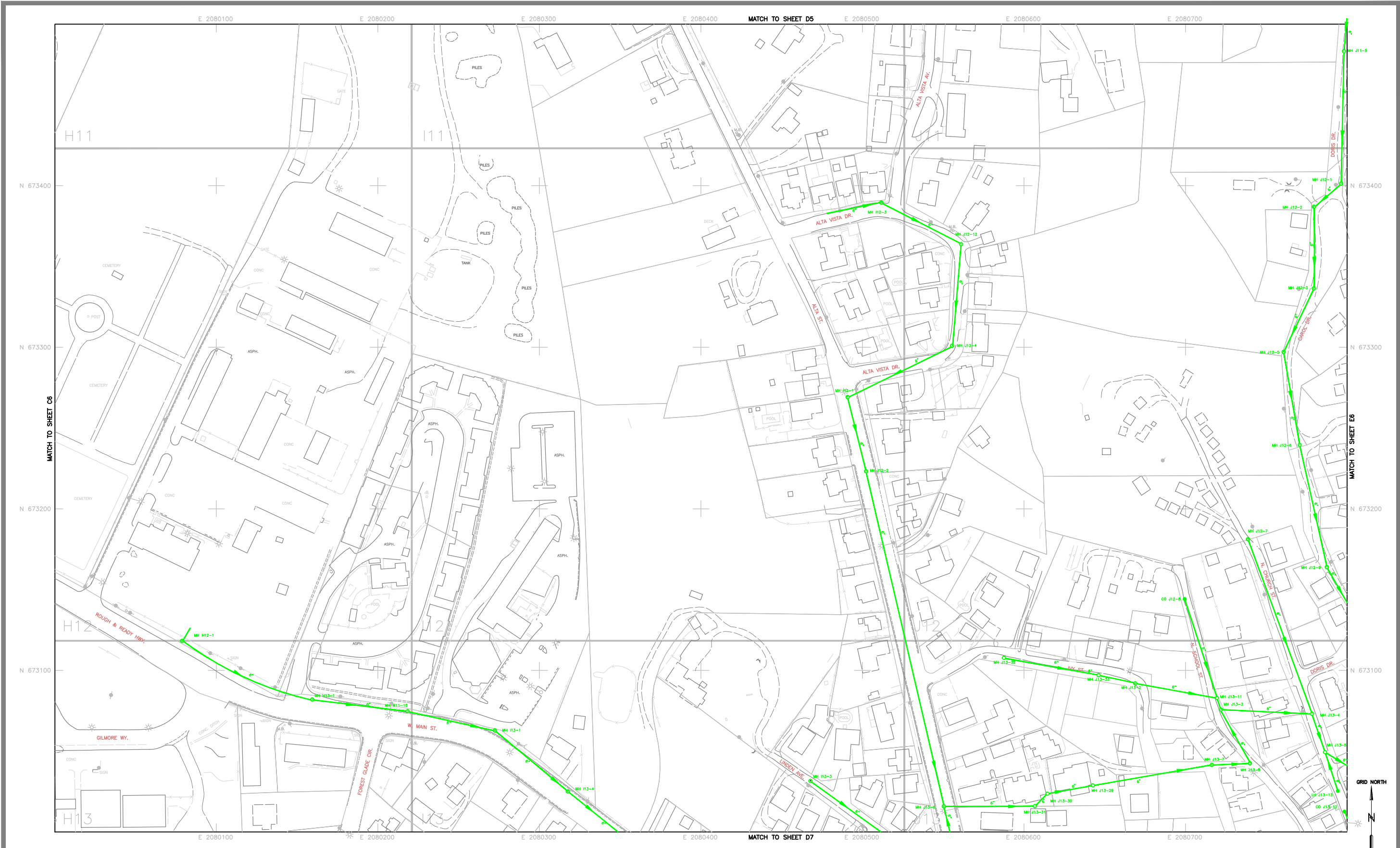
LEGEND	
	FENCE
	UTILITY POLE
	STREET LIGHT
	TREE
	UNDERGROUND ELECTRIC
	UNDERGROUND TELEPHONE
	GAS MAIN
	CURB AND GUTTER
	SEWER MAIN
	MANHOLE
	CLEAN OUT

REVISIONS				
Description	Date	By	Approved	



**CITY of GRASS VALLEY**  
**SEWER SYSTEM**

**SCALE**  
 1 : 2250  
 1cm = 22.5m  
 SHEET **D5**  
 DWG. NO. **1875**



Radman Aerial Surveys  
 6220 24th Street  
 Sacramento, CA. 95822  
 Telephone (916) 391-1651  
 Job No. 970104 Photo Date 7/10/97

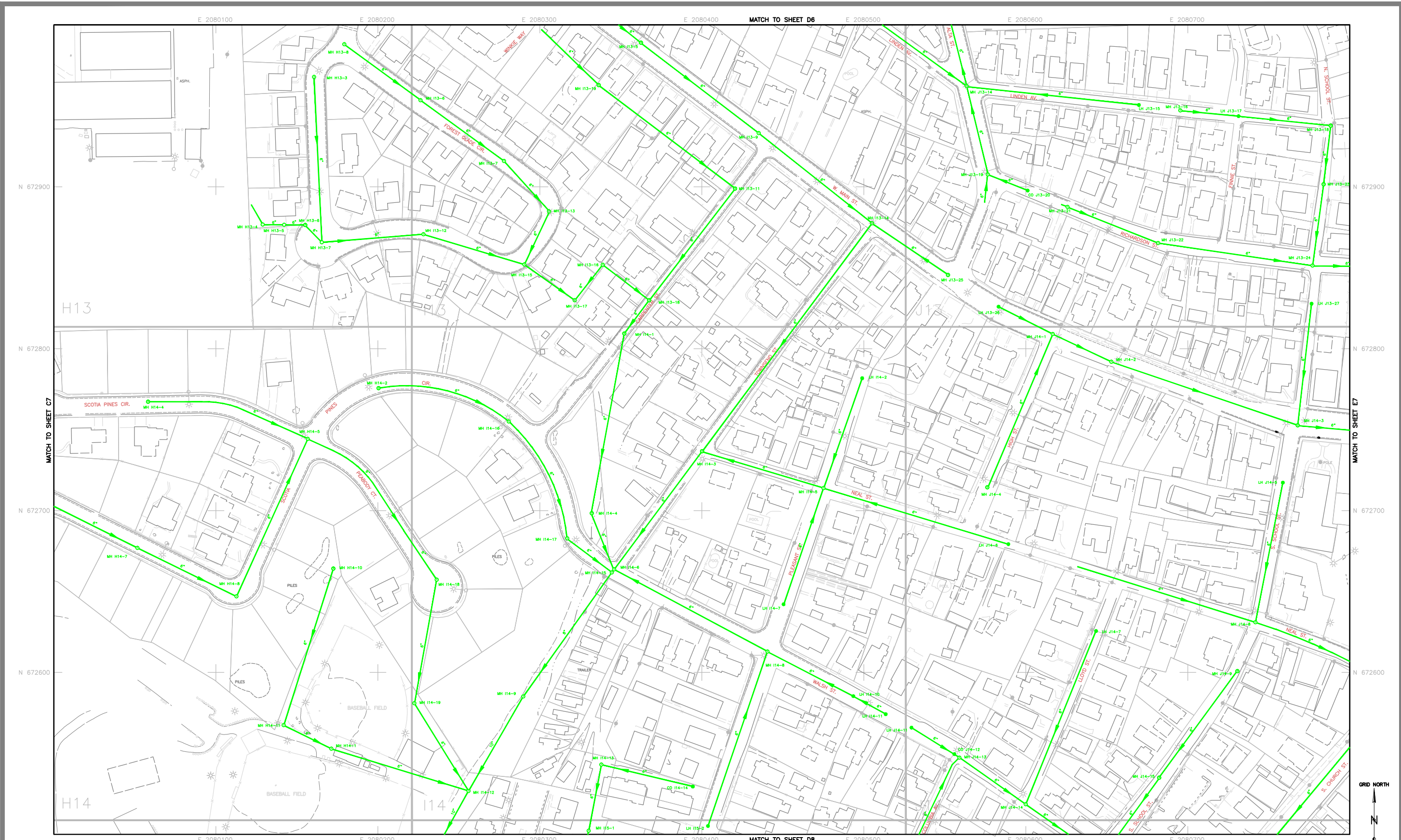
LEGEND	
	FENCE
	UTILITY POLE
	STREET LIGHT
	TREE
	UNDERGROUND ELECTRIC
	UNDERGROUND TELEPHONE
	GAS MAIN
	CURB AND GUTTER
	SEWER MAIN
	MANHOLE
	CLEAN OUT
	HORIZ. & VERT. CONTROL
	OPEN DRAINAGE CHANNEL
	HEADWALL
	RETAINING WALL
	GUARD RAIL
	PAVED ROAD
	DIRT ROAD

REVISIONS				
Description	Date	By	Approved	

100 Meter Grid based on California Coordinate System of 1983 (CCS83)  
 Contour Interval - 1 Meter  
 Vertical Datum is North American Vertical Datum of 1988 (NAVD 88)  
 Horizontal Datum is North American Datum of 1983 (NAD 83)

**CITY of GRASS VALLEY**  
**SEWER SYSTEM**

**SCALE**  
 1 : 2250  
 1cm = 22.5m  
 SHEET **D6**  
 DWG. NO. **1875**




Radman Aerial Surveys  
 6220 24th Street  
 Sacramento, CA. 95822  
 Telephone (916) 391-1651  
 Job No. 970104 Photo Date 7/10/97

**LEGEND**

	FENCE		SEWER MAIN
	UTILITY POLE		MANHOLE
	STREET LIGHT		CLEAN OUT
	TREE		
	UNDERGROUND ELECTRIC		
	UNDERGROUND TELEPHONE		
	GAS MAIN		
	CURB AND GUTTER		

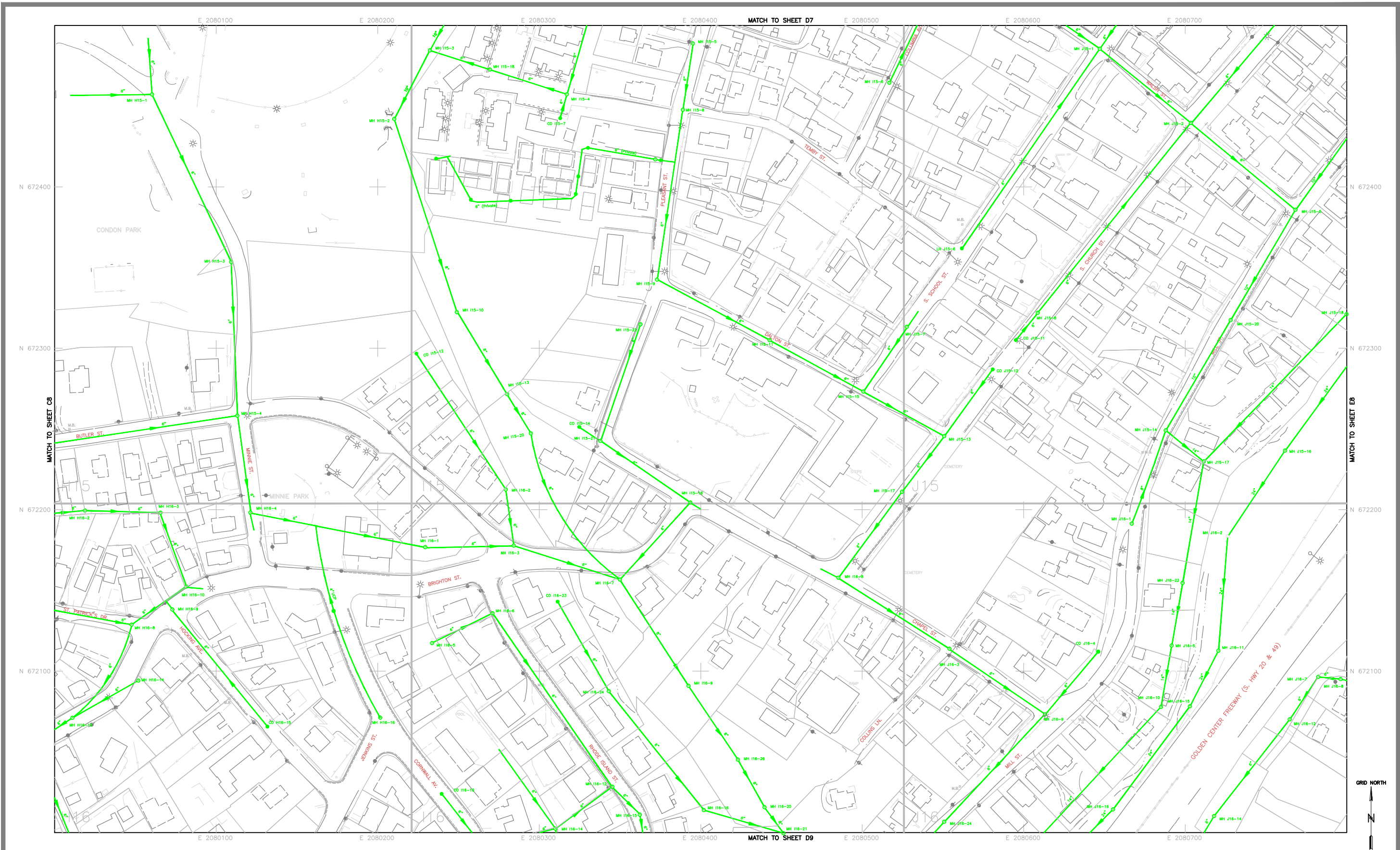
**REVISIONS**

Description	Date	By	Approved



**CITY of GRASS VALLEY**  
**SEWER SYSTEM**

**SCALE**  
 1 : 2250  
 1cm = 22.5m  
 SHEET **D7**  
 DWG. NO. **1875**



**Radman Aerial Surveys**

6220 24th Street  
 Sacramento, CA. 95822  
 Telephone (916) 391-1651

Job No. 970104 Photo Date 7/10/97


**LEGEND**

	HORIZ. & VERT. CONTROL		FENCE
	OPEN DRAINAGE CHANNEL		UTILITY POLE
	HEADWALL		STREET LIGHT
	RETAINING WALL		TREE
	GUARD RAIL		UNDERGROUND ELECTRIC
	PAVED ROAD		UNDERGROUND TELEPHONE
	DIRT ROAD		GAS MAIN
			CURB AND GUTTER

	SEWER MAIN
	MANHOLE
	CLEAN OUT

**REVISIONS**

Description	Date	By	Approved

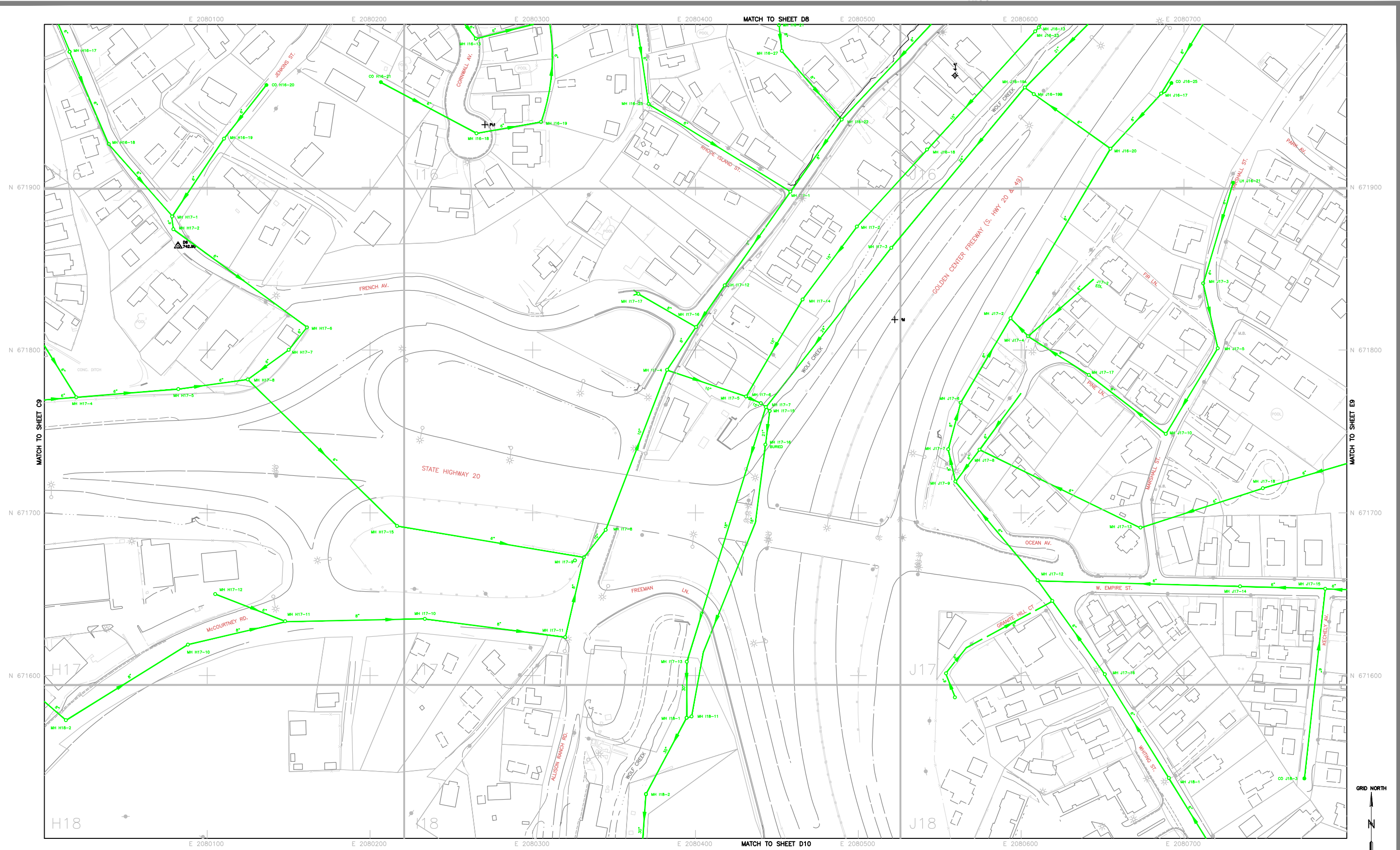


**CITY of GRASS VALLEY**  
**SEWER SYSTEM**

**SCALE**  
 1" = 2250'  
 1cm = 22.5m

SHEET **D8**


DWG. NO. **1875**



Radman Aerial Surveys  
 6220 24th Street  
 Sacramento, CA. 95822  
 Telephone (916) 391-1651  
 Job No. 970104 Photo Date 7/10/97

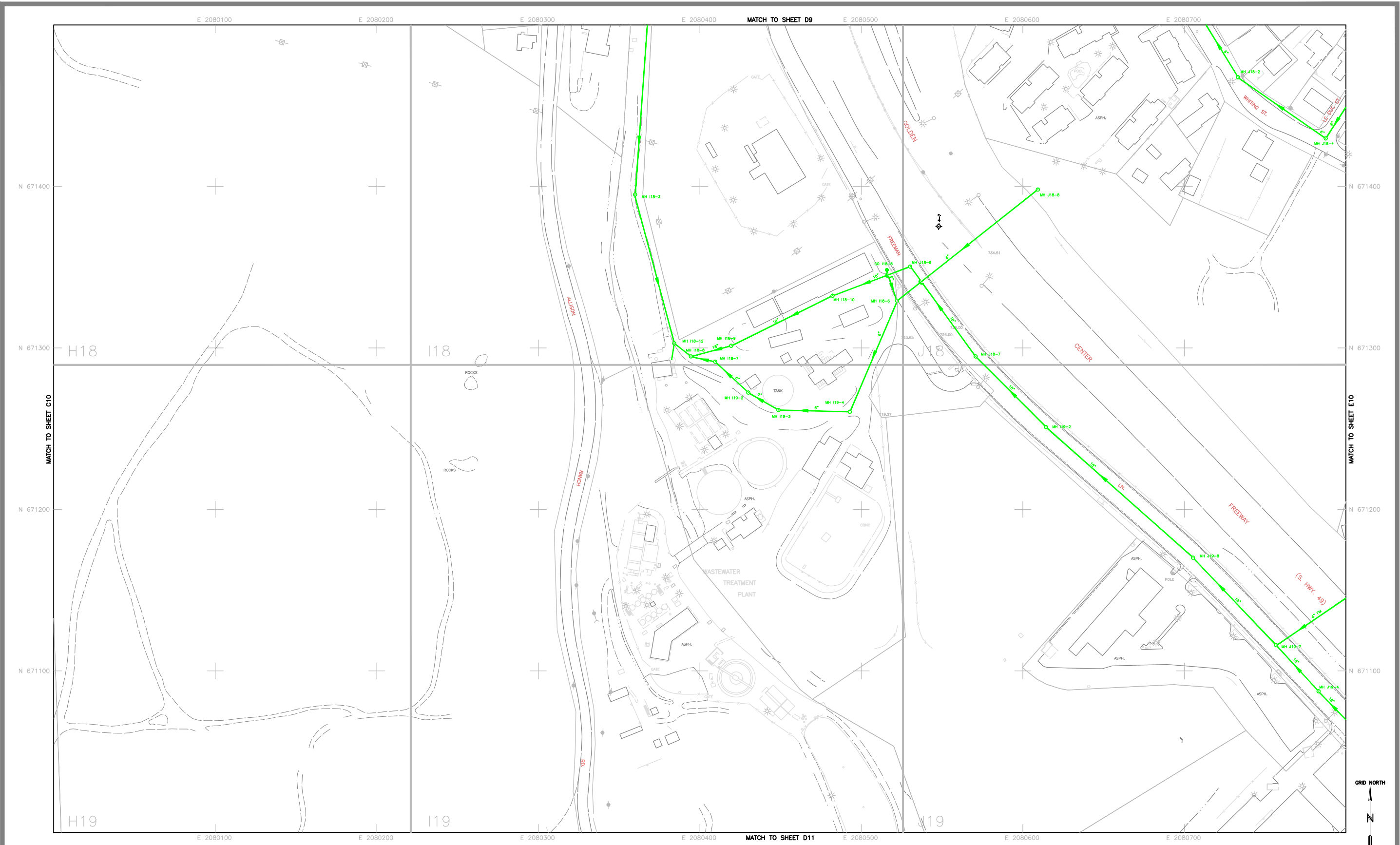
LEGEND	
	FENCE
	UTILITY POLE
	STREET LIGHT
	TREE
	UNDERGROUND ELECTRIC
	UNDERGROUND TELEPHONE
	GAS MAIN
	CURB AND GUTTER
	HORIZ. & VERT. CONTROL
	OPEN DRAINAGE CHANNEL
	RETAINING WALL
	GUARD RAIL
	PAVED ROAD
	DIRT ROAD
	SEWER MAIN
	MANHOLE
	CLEAN OUT

REVISIONS			
Description	Date	By	Approved



**CITY of GRASS VALLEY**  
**SEWER SYSTEM**

SCALE  
 1 : 2250  
 1cm = 22.5m  
 SHEET  
**D9**  
 DWG. NO.  
**1875**



Radman Aerial Surveys  
 6220 24th Street  
 Sacramento, CA. 95822  
 Telephone (916) 391-1651  
 Job No. 970104 Photo Date 7/10/97


**LEGEND**

	HORIZ. & VERT. CONTROL		FENCE
	OPEN DRAINAGE CHANNEL		UTILITY POLE
	HEADWALL		STREET LIGHT
	RETAINING WALL		TREE
	GUARD RAIL		UNDERGROUND ELECTRIC
	PAVED ROAD		UNDERGROUND TELEPHONE
	DIRT ROAD		GAS MAIN
			CURB AND GUTTER

SEWER MAIN  
 MANHOLE  
 CLEAN OUT

**REVISIONS**

Description	Date	By	Approved



**CITY of GRASS VALLEY**  
**SEWER SYSTEM**

**SCALE**  
 1 : 2250  
 1cm = 22.5m  
 SHEET **D10**  
 DWG. NO. **1875**




**Radman Aerial Surveys**  
 6220 24th Street  
 Sacramento, CA. 95822  
 Telephone (916) 391-1651  
 Job No. 970104      Photo Date 7/10/97

**LEGEND**

FENCE	SEWER MAIN
UTILITY POLE	MANHOLE
STREET LIGHT	CLEAN OUT
TREE	
UNDERGROUND ELECTRIC	
UNDERGROUND TELEPHONE	
GAS MAIN	
CURB AND GUTTER	

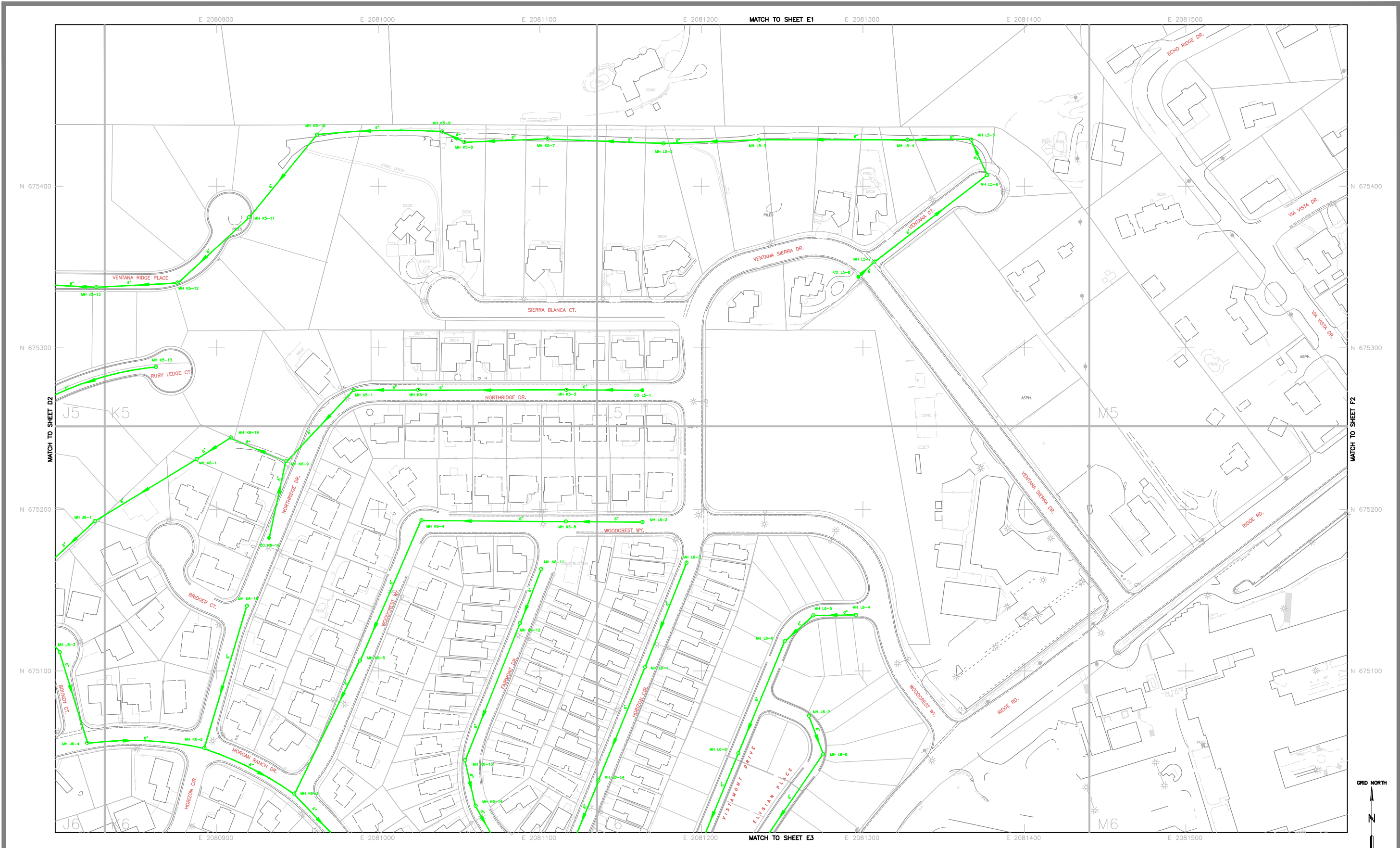
**REVISIONS**

Description	Date	By	Approved



**CITY of GRASS VALLEY**  
**SEWER SYSTEM**

**SCALE**  
 1 : 2250  
 1cm = 22.5m  
 SHEET **D12**  
 DWG. NO. **1875**



**Radman Aerial Surveys**

6220 24th Street  
 Sacramento, CA. 95822  
 Telephone (916) 391-1651


Job No. 970104 Photo Date 7/10/97

**LEGEND**

	FENCE		SEWER MAIN
	UTILITY POLE		MANHOLE
	STREET LIGHT		CLEAN OUT
	TREE		
	UNDERGROUND ELECTRIC		
	UNDERGROUND TELEPHONE		
	GAS MAIN		
	CURB AND GUTTER		

**REVISIONS**

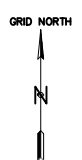
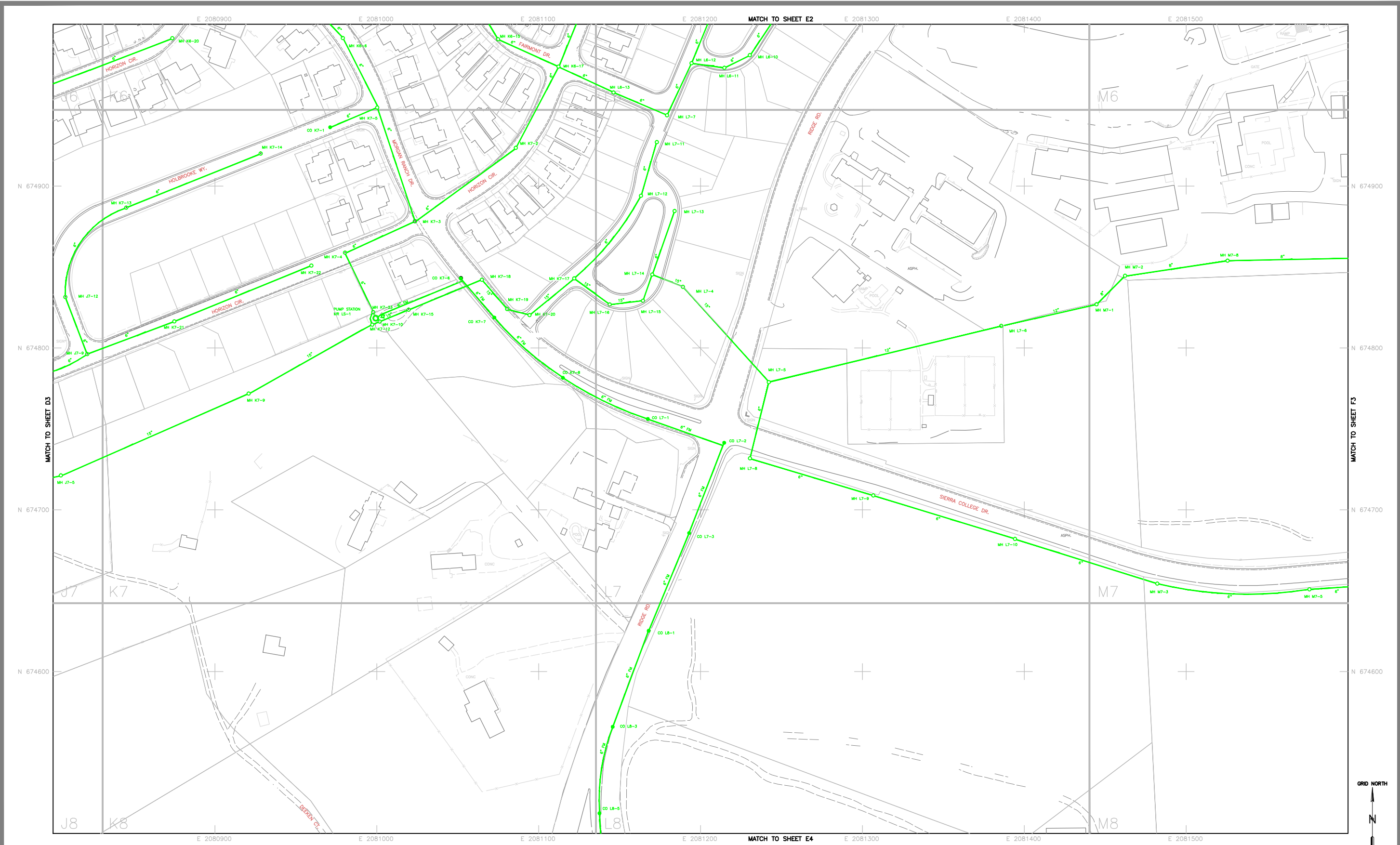
Description	Date	By	Approved



**CITY of GRASS VALLEY**  
**SEWER SYSTEM**

**SCALE**  
 1 : 2250  
 1cm = 22.5m  
 SHEET **E2**  
 DWG. NO. **1875**






Radman Aerial Surveys  
 6220 24th Street  
 Sacramento, CA. 95822  
 Telephone (916) 391-1651  
 Job No. 970104 Photo Date 7/10/97

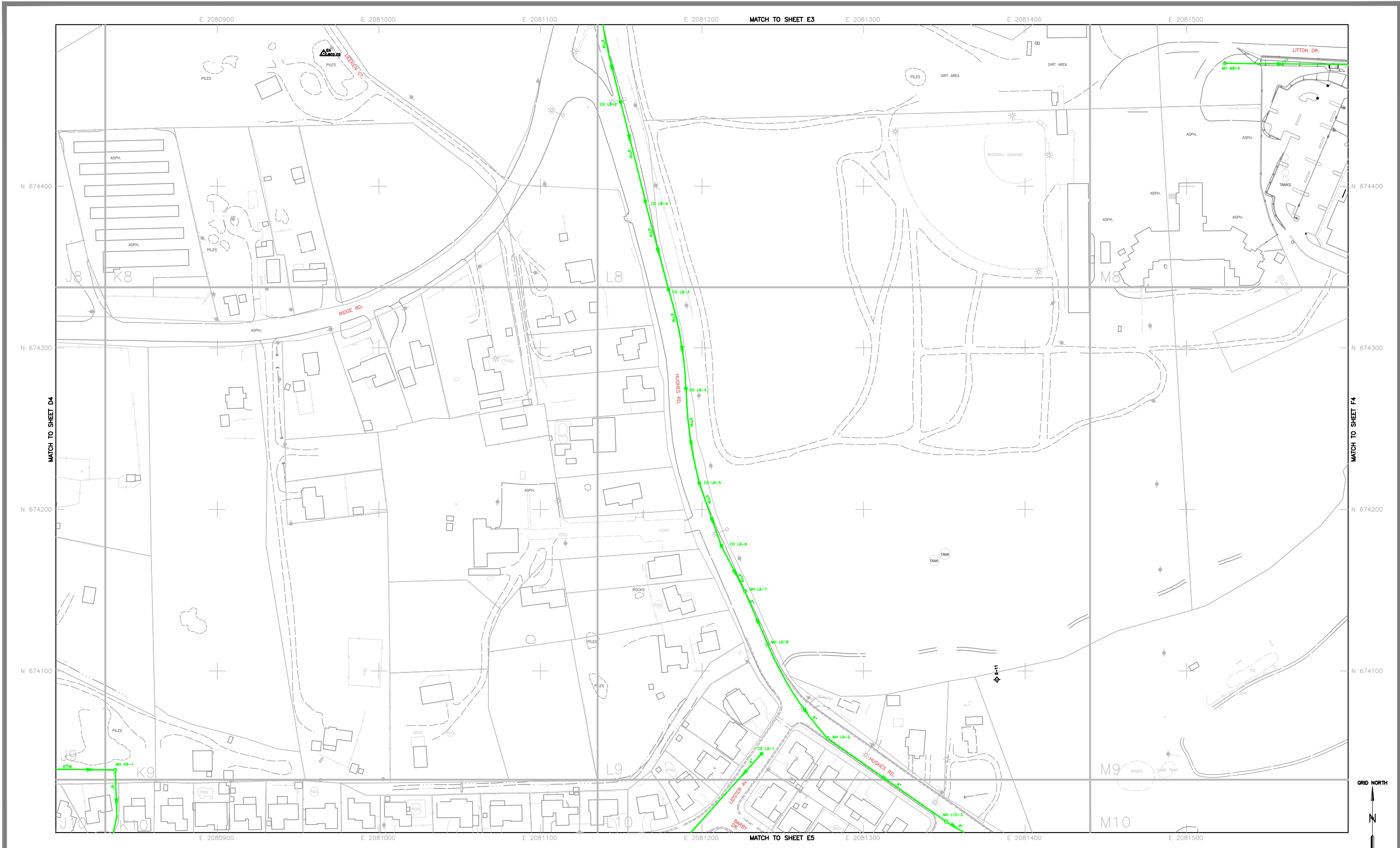
LEGEND	
	FENCE
	UTILITY POLE
	STREET LIGHT
	TREE
	UNDERGROUND ELECTRIC
	UNDERGROUND TELEPHONE
	GAS MAIN
	CURB AND GUTTER
	SEWER MAIN
	MANHOLE
	CLEAN OUT
	HORIZ. & VERT. CONTROL
	OPEN DRAINAGE CHANNEL
	HEADWALL
	RETAINING WALL
	GUARD RAIL
	PAVED ROAD
	DIRT ROAD

REVISIONS				
Description	Date	By	Approved	



**CITY of GRASS VALLEY**  
**SEWER SYSTEM**


**SCALE**  
 1 : 2250  
 1cm = 22.5m  
 SHEET **E3**  
 DWG. NO. **1875**



Radman Aerial Surveys  
 6220 24th Street  
 Sacramento, CA. 95822  
 Telephone (916) 391-1651  
 Job No. 970104 Photo Date 7/10/97

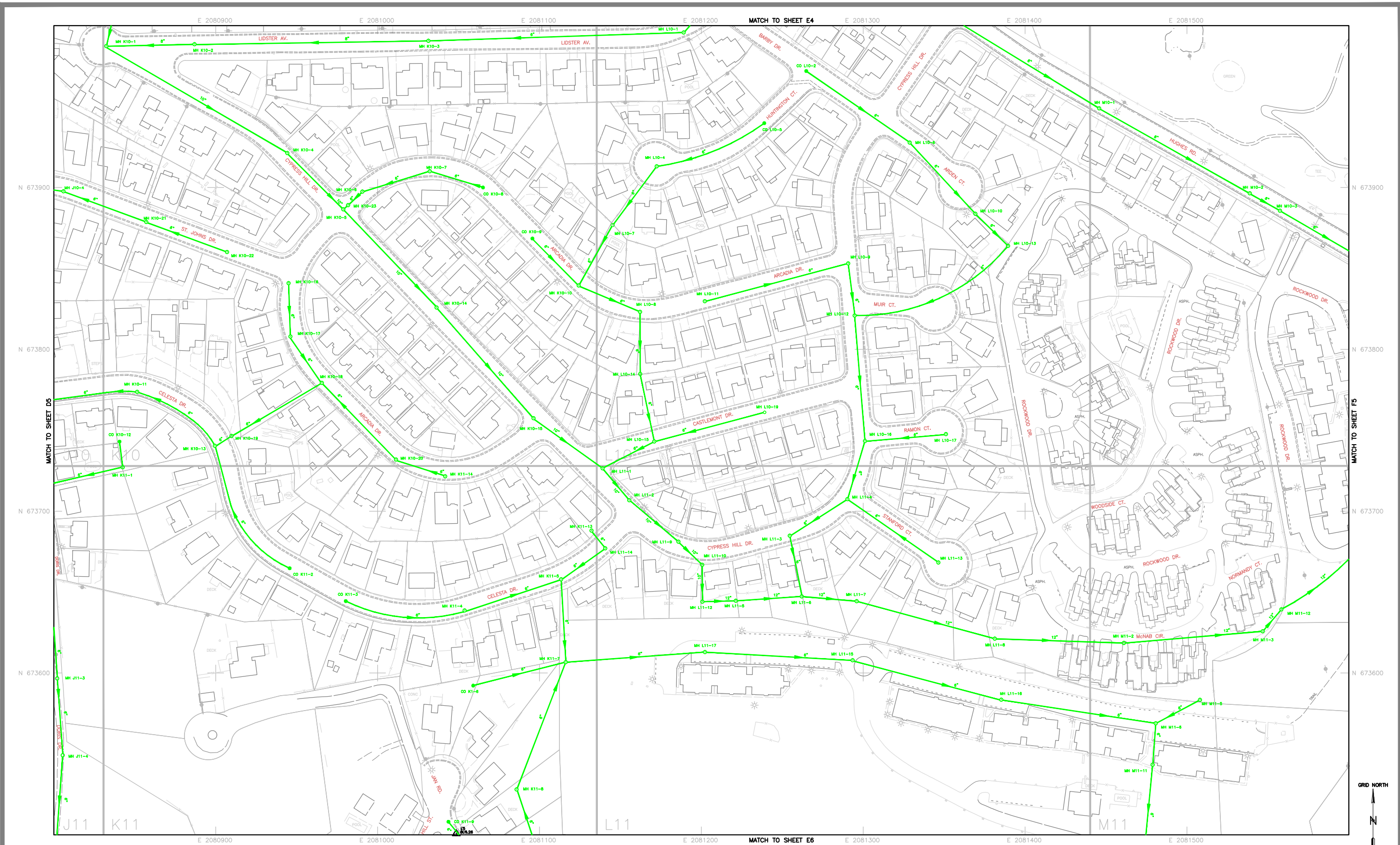
LEGEND	
	FENCE
	UTILITY POLE
	STREET LIGHT
	TREE
	UNDERGROUND ELECTRIC
	UNDERGROUND TELEPHONE
	GAS MAIN
	CURB AND GUTTER
	HORIZ. & VERT. CONTROL
	OPEN DRAINAGE CHANNEL
	HEADWALL
	RETAINING WALL
	GUARD RAIL
	PAVED ROAD
	DIRT ROAD
	CLEAN OUT
	SEWER MAIN
	MANHOLE

REVISIONS				
Description	Date	By	Approved	



**CITY of GRASS VALLEY**  
**SEWER SYSTEM**

**SCALE**  
 1 : 2250  
 1cm = 22.5m  
 SHEET **E4**  
 DWG. NO. **1875**




Radman Aerial Surveys  
 6220 24th Street  
 Sacramento, CA. 95822  
 Telephone (916) 391-1651  
 Job No. 970104 Photo Date 7/10/97

**LEGEND**

	FENCE		SEWER MAIN
	UTILITY POLE		MANHOLE
	STREET LIGHT		CLEAN OUT
	TREE		
	UNDERGROUND ELECTRIC		
	UNDERGROUND TELEPHONE		
	GAS MAIN		
	CURB AND GUTTER		

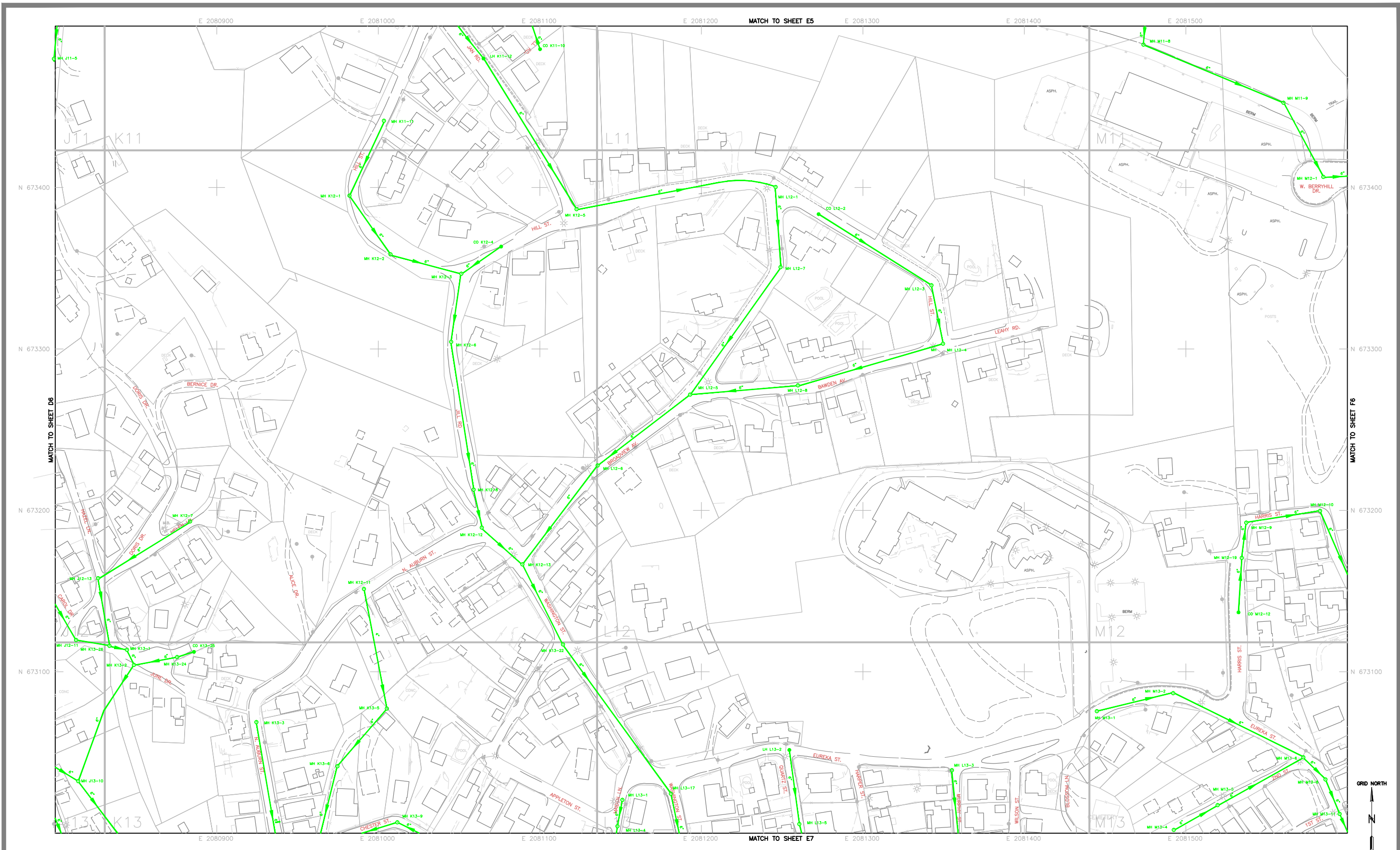
**REVISIONS**

Description	Date	By	Approved



**CITY of GRASS VALLEY**  
**SEWER SYSTEM**

**SCALE**  
 1 : 2250  
 1cm = 22.5m  
 SHEET **E5**  
 DWG. NO. 1875



**Radman Aerial Surveys**

6220 24th Street  
 Sacramento, CA. 95822  
 Telephone (916) 391-1651


Job No. 970104 Photo Date 7/10/97

**LEGEND**

	FENCE		SEWER MAIN
	UTILITY POLE		MANHOLE
	STREET LIGHT		CLEAN OUT
	TREE		
	UNDERGROUND ELECTRIC		
	UNDERGROUND TELEPHONE		
	GAS MAIN		
	CURB AND GUTTER		

**REVISIONS**

Description	Date	By	Approved

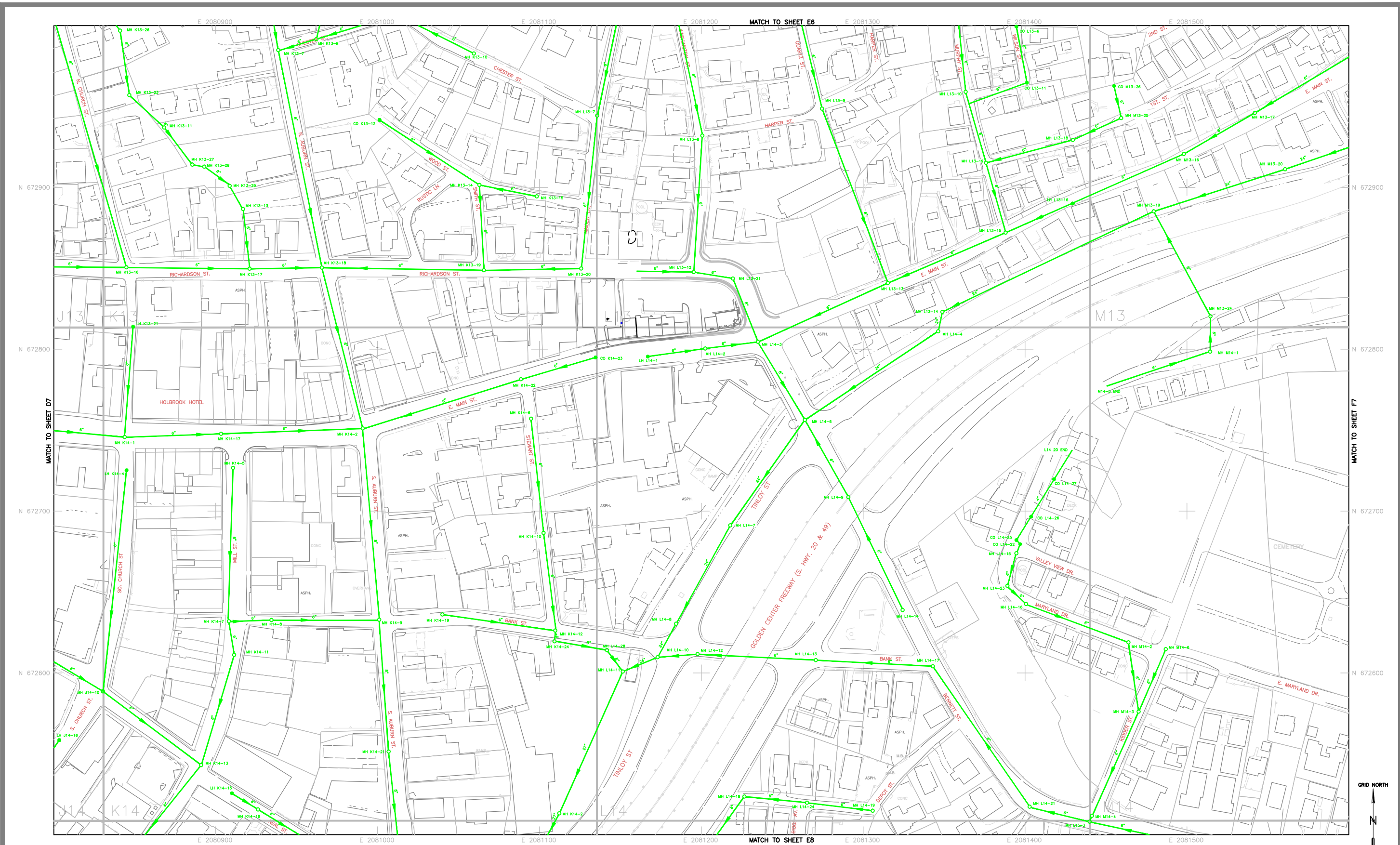


**CITY of GRASS VALLEY**  
**SEWER SYSTEM**

**SCALE**  
 1 : 2250  
 1cm = 22.5m

SHEET **E6**

DWG. NO. **1875**



Radman Aerial Surveys  
 6220 24th Street  
 Sacramento, CA. 95822  
 Telephone (916) 391-1651  
 Job No. 970104 Photo Date 7/10/97

**LEGEND**

	FENCE		SEWER MAIN
	UTILITY POLE		MANHOLE
	STREET LIGHT		CLEAN OUT
	TREE		
	UNDERGROUND ELECTRIC		
	UNDERGROUND TELEPHONE		
	GAS MAIN		
	CURB AND GUTTER		

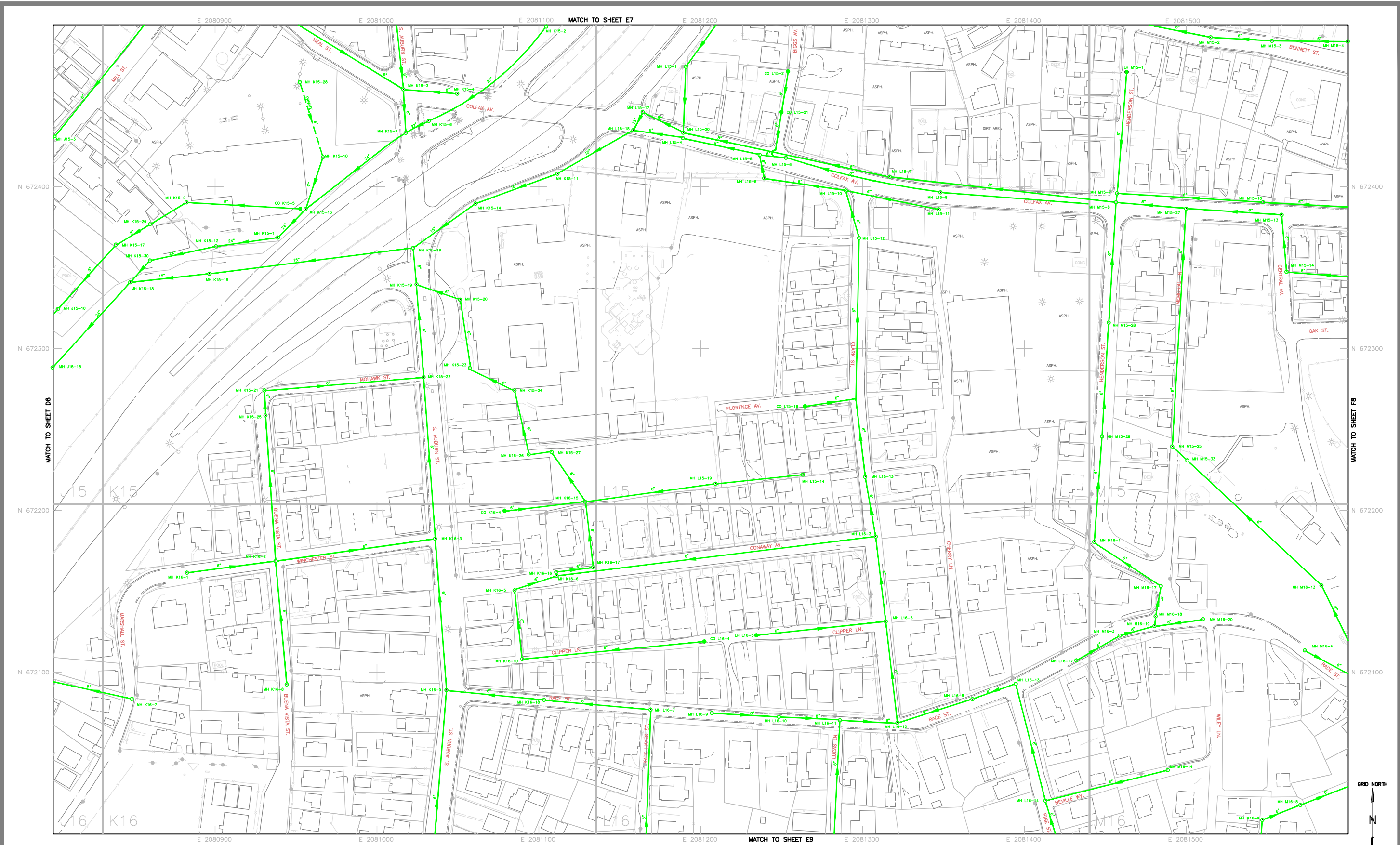
**REVISIONS**

Revisions	Description	Date	By	Approved
		2/05	I.R.	

100 Meter Grid based on California Coordinate System of 1983 (CCS83)  
 Contour Interval - 1 Meter  
 Vertical Datum is North American Vertical Datum of 1988 (NAVD 88)  
 Horizontal Datum is North American Datum of 1983 (NAD 83)

**CITY of GRASS VALLEY**  
**SEWER SYSTEM**

**SCALE**  
 1 : 2250  
 1cm = 22.5m  
 SHEET **E7**  
 DWG. NO. 1875




Radman Aerial Surveys  
 6220 24th Street  
 Sacramento, CA. 95822  
 Telephone (916) 391-1651  
 Job No. 970104 Photo Date 7/10/97

**LEGEND**

	FENCE		SEWER MAIN
	UTILITY POLE		MANHOLE
	STREET LIGHT		CLEAN OUT
	TREE		
	UNDERGROUND ELECTRIC		
	UNDERGROUND TELEPHONE		
	GAS MAIN		
	CURB AND GUTTER		

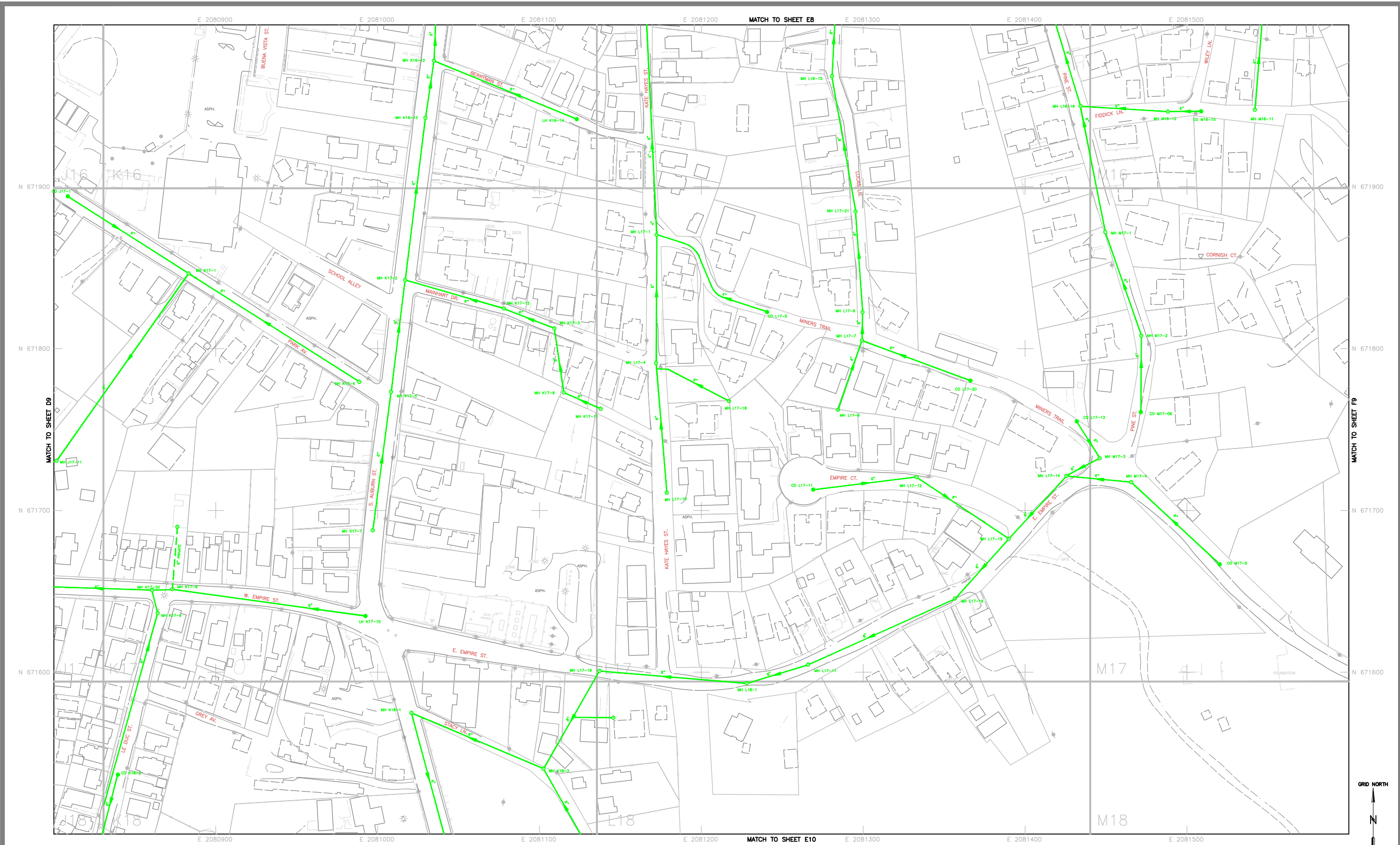
**REVISIONS**

Description	Date	By	Approved



**CITY of GRASS VALLEY**  
**SEWER SYSTEM**

**SCALE**  
 1 : 2250  
 1cm = 22.5m  
 SHEET **E8**  
 DWG. NO. **1875**




Radman Aerial Surveys  
 6220 24th Street  
 Sacramento, CA. 95822  
 Telephone (916) 391-1651  
 Job No. 970104 Photo Date 7/10/97

**LEGEND**

	FENCE		SEWER MAIN
	UTILITY POLE		MANHOLE
	STREET LIGHT		CLEAN OUT
	TREE		
	UNDERGROUND ELECTRIC		
	UNDERGROUND TELEPHONE		
	GAS MAIN		
	CURB AND GUTTER		

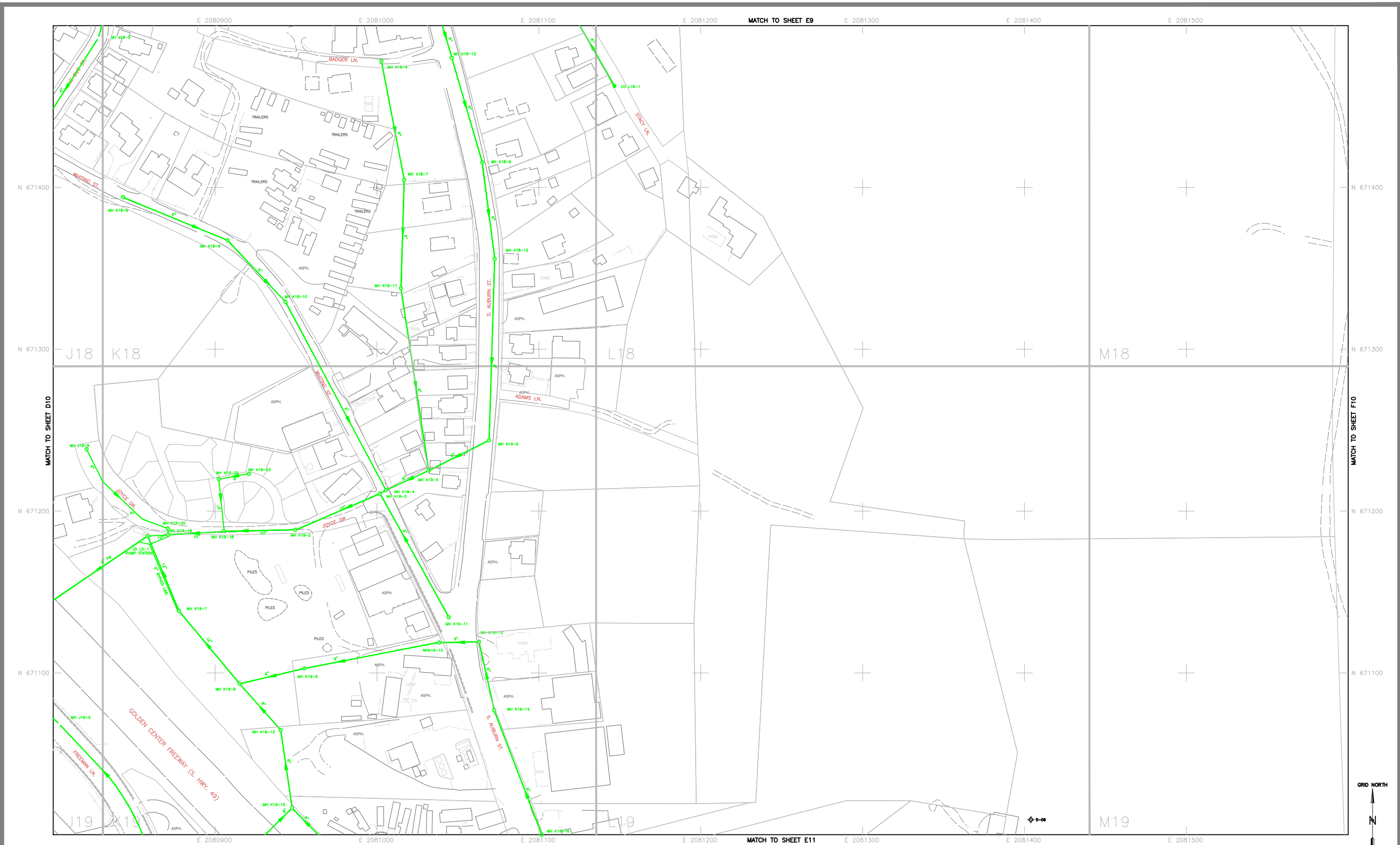
**REVISIONS**

Description	Date	By	Approved



**CITY of GRASS VALLEY**  
**SEWER SYSTEM**


**SCALE**  
 1 : 2250  
 1cm = 22.5m  
 SHEET **E9**  
 DWG. NO. 1875



Radman Aerial Surveys  
 6220 24th Street  
 Sacramento, CA. 95822  
 Telephone (916) 391-1651  
 Job No. 970104 Photo Date 7/10/97

LEGEND	
	FENCE
	UTILITY POLE
	STREET LIGHT
	TREE
	UNDERGROUND ELECTRIC
	UNDERGROUND TELEPHONE
	GAS MAIN
	CURB AND GUTTER
	HORIZ. & VERT. CONTROL
	OPEN DRAINAGE CHANNEL
	HEADWALL
	RETAINING WALL
	GUARD RAIL
	PAVED ROAD
	DIRT ROAD

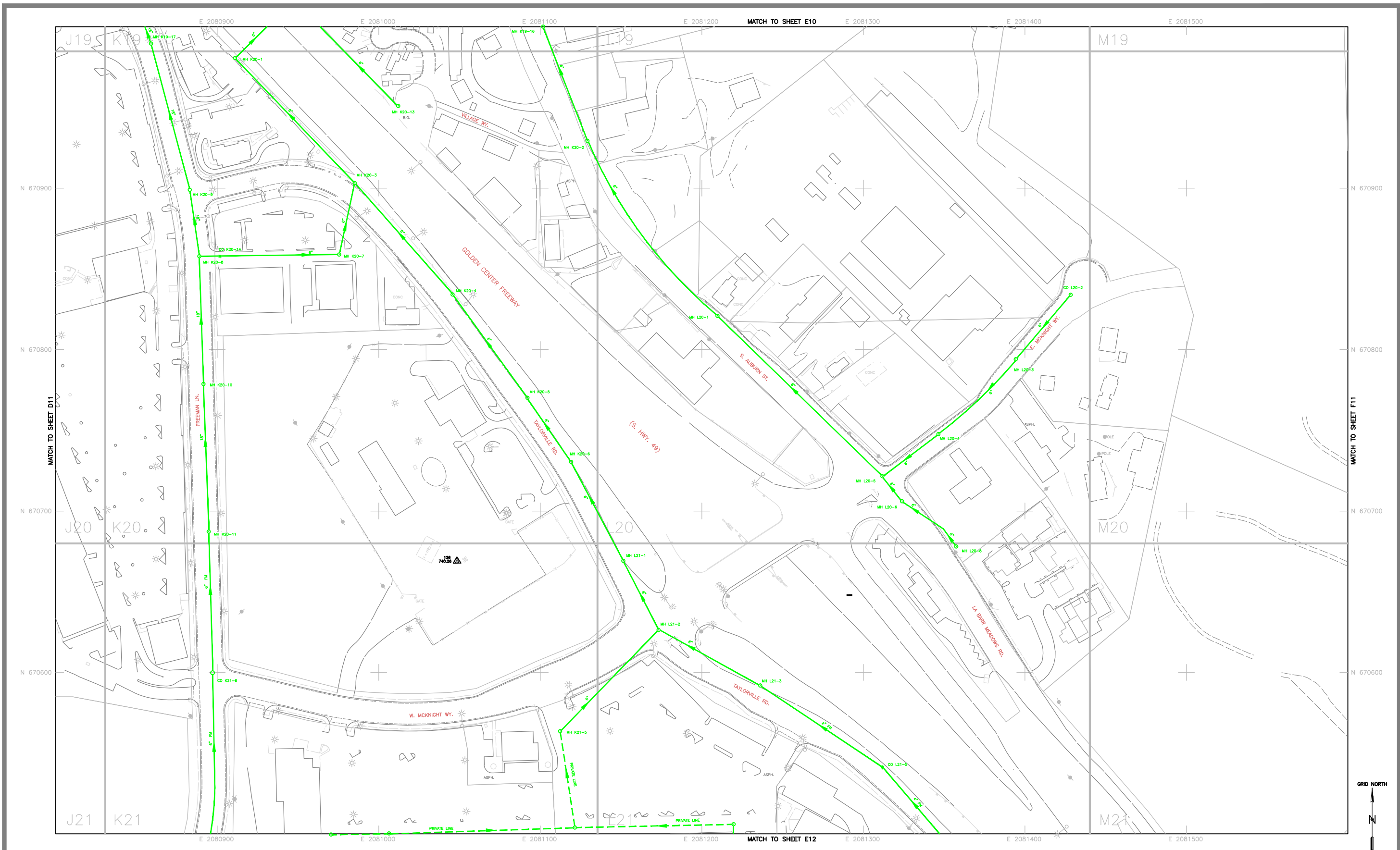
REVISIONS				
Description	Date	By	Approved	



CITY of GRASS VALLEY  
**SEWER SYSTEM**

SCALE  
 1 : 2250  
 1cm = 22.5m  
 SHEET E10  
 DWG. NO. 1875






Radman Aerial Surveys  
 6220 24th Street  
 Sacramento, CA. 95822  
 Telephone (916) 391-1651  
 Job No. 970104 Photo Date 7/10/97

LEGEND	
	FENCE
	UTILITY POLE
	STREET LIGHT
	TREE
	UNDERGROUND ELECTRIC
	UNDERGROUND TELEPHONE
	GAS MAIN
	CURB AND GUTTER
	SEWER MAIN
	MANHOLE
	CLEAN OUT
	HORIZ. & VERT. CONTROL
	OPEN DRAINAGE CHANNEL
	RETAINING WALL
	GUARD RAIL
	PAVED ROAD
	DIRT ROAD

REVISIONS			
Description	Date	By	Approved



**CITY of GRASS VALLEY**  
**SEWER SYSTEM**

SCALE  
 1 : 2250  
 1cm = 22.5m  
 SHEET E11  
 DWG. NO. 1875



Radman Aerial Surveys  
 6220 24th Street  
 Sacramento, CA. 95822  
 Telephone (916) 391-1651  
 Job No. 970104 Photo Date 7/10/97

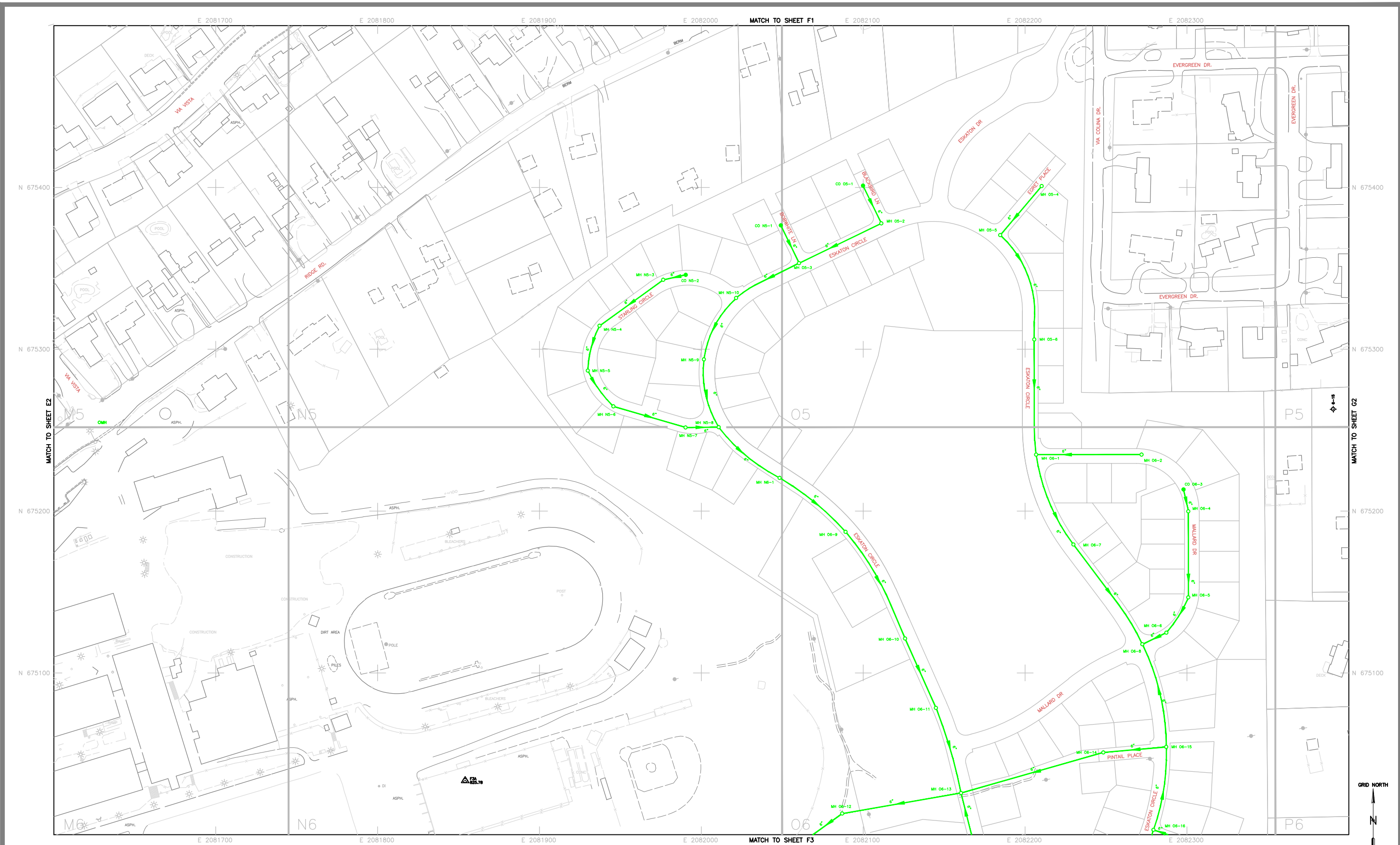
LEGEND	
	FENCE
	UTILITY POLE
	STREET LIGHT
	TREE
	UNDERGROUND ELECTRIC
	UNDERGROUND TELEPHONE
	GAS MAIN
	CURB AND GUTTER
	HORIZ. & VERT. CONTROL
	OPEN DRAINAGE CHANNEL
	HEADWALL
	RETAINING WALL
	GUARD RAIL
	PAVED ROAD
	DIRT ROAD
	SEWER MAIN
	MANHOLE
	CLEAN OUT

REVISIONS				
Description	Date	By	Approved	

100 Meter Grid based on California Coordinate System of 1983 (CCS83)  
 Contour Interval - 1 Meter  
 Vertical Datum is North American Vertical Datum of 1988 (NAVD 88)  
 Horizontal Datum is North American Datum of 1983 (NAD 83)

**CITY of GRASS VALLEY**  
**SEWER SYSTEM**


**SCALE**  
 1 : 2250  
 1cm = 22.5m  
 SHEET **E12**  
 DWG. NO. 1875



Radman Aerial Surveys  
 6220 24th Street  
 Sacramento, CA. 95822  
 Telephone (916) 391-1651  
 Job No. 970104 Photo Date 7/10/97

LEGEND	
	FENCE
	UTILITY POLE
	STREET LIGHT
	TREE
	UNDERGROUND ELECTRIC
	UNDERGROUND TELEPHONE
	GAS MAIN
	CURB AND GUTTER
	HORIZ. & VERT. CONTROL
	OPEN DRAINAGE CHANNEL
	HEADWALL
	RETAINING WALL
	GUARD RAIL
	PAVED ROAD
	DIRT ROAD

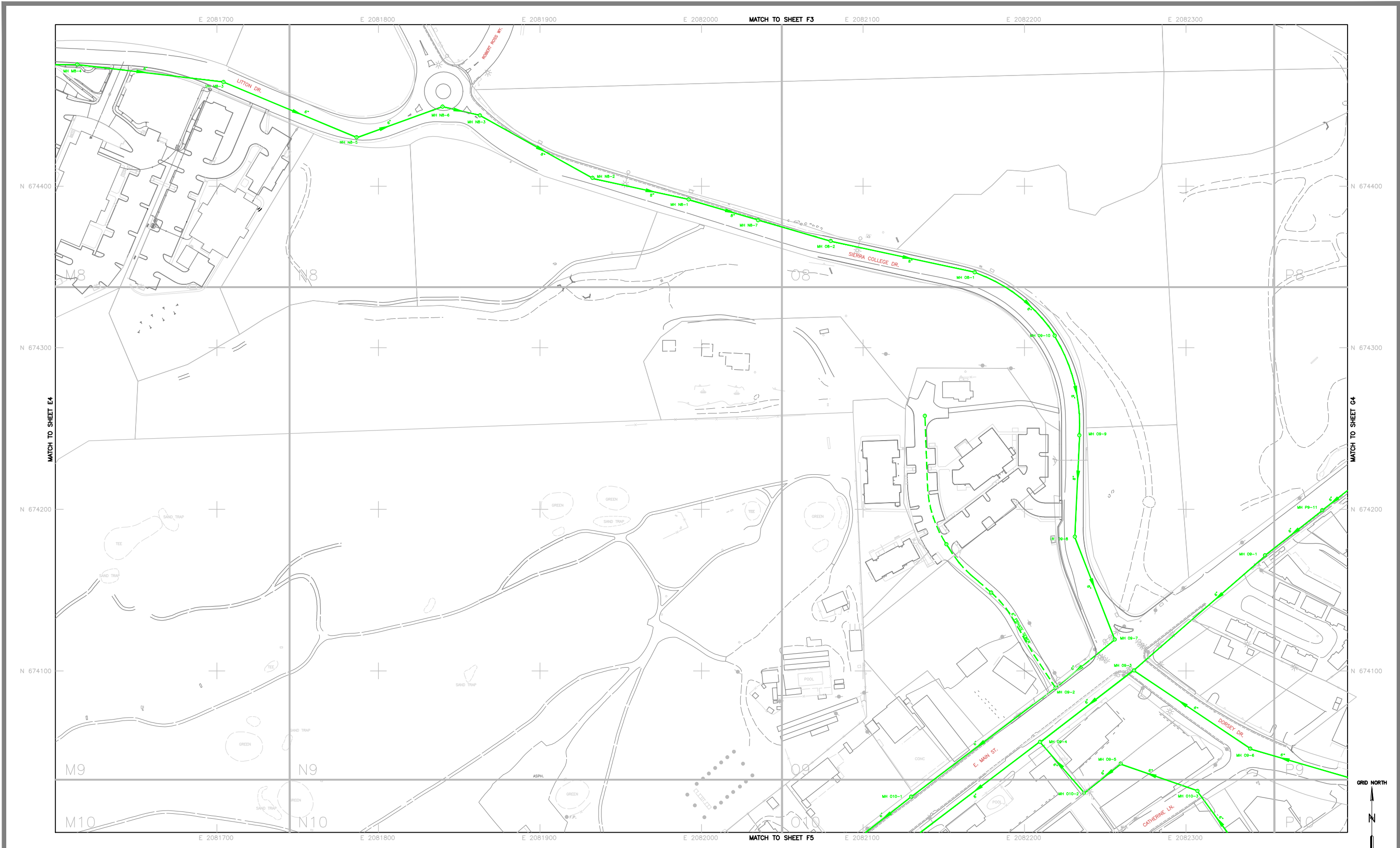
REVISIONS				
Description	Date	By	Approved	



**CITY of GRASS VALLEY**  
**SEWER SYSTEM**

SCALE  
 1 : 2250  
 1cm = 22.5m  
 SHEET F2  
 DWG. NO. 1800





**Radman Aerial Surveys**

6220 24th Street  
 Sacramento, CA. 95822  
 Telephone (916) 391-1651  
 Job No. 970104 Photo Date 7/10/97

**LEGEND**

	FENCE		SEWER MAIN
	UTILITY POLE		MANHOLE
	STREET LIGHT		CLEAN OUT
	TREE		
	UNDERGROUND ELECTRIC		
	UNDERGROUND TELEPHONE		
	GAS MAIN		
	CURB AND GUTTER		

**REVISIONS**

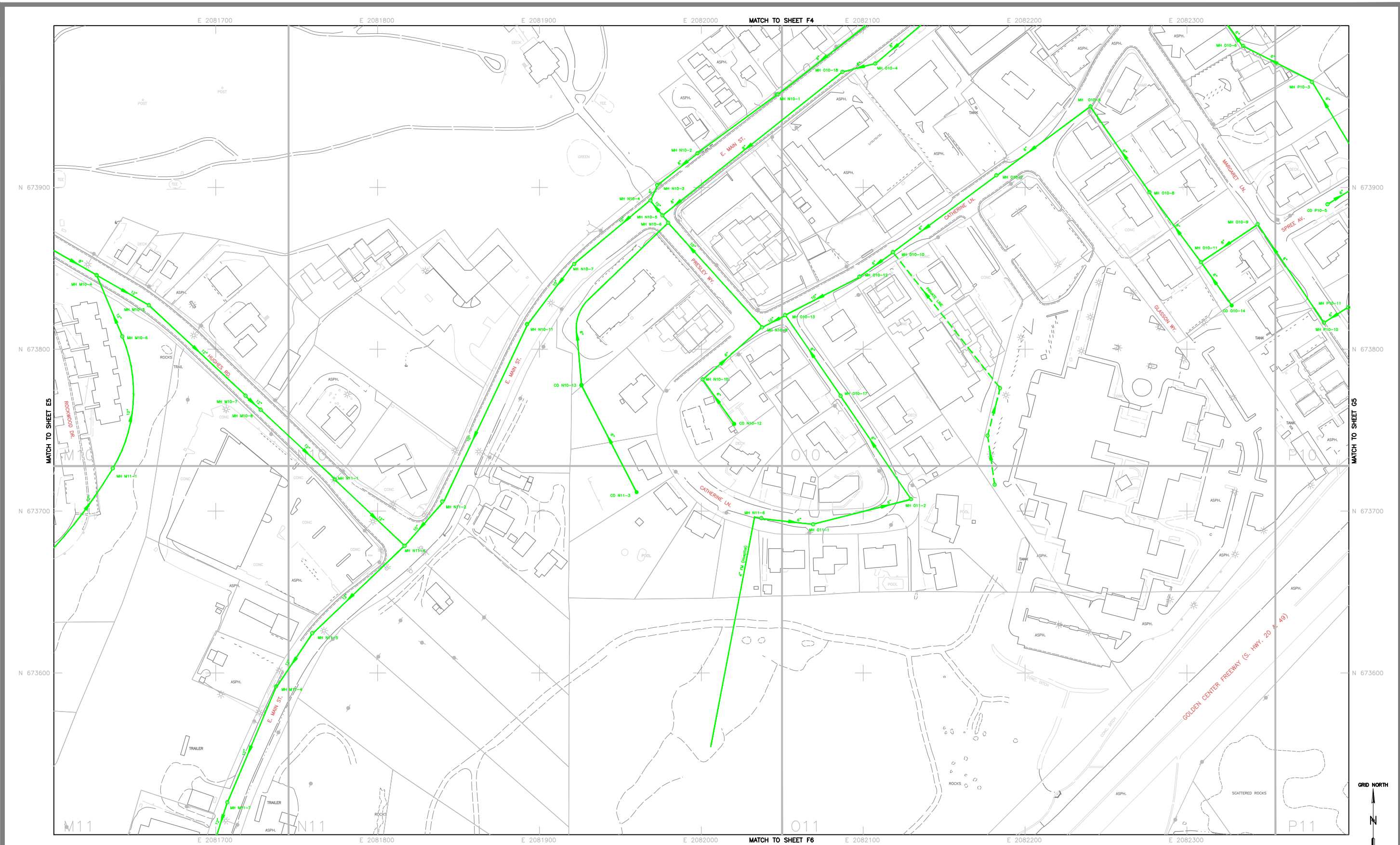
Description	Date	By	Approved

0 10 20 30 40 50 75 100 meters

100 Meter Grid based on California Coordinate System of 1983 (CCS83)  
 Contour Interval - 1 Meter  
 Vertical Datum is North American Vertical Datum of 1988 (NAVD 88)  
 Horizontal Datum is North American Datum of 1983 (NAD 83)

**CITY of GRASS VALLEY**  
**SEWER SYSTEM**

**SCALE**  
 1 : 2250  
 1cm = 22.5m  
 SHEET **F4**  
 DWG. NO. **1875**




Radman Aerial Surveys  
 6220 24th Street  
 Sacramento, CA. 95822  
 Telephone (916) 391-1651  
 Job No. 970104 Photo Date 7/10/97

**LEGEND**

	FENCE		SEWER MAIN
	UTILITY POLE		MANHOLE
	STREET LIGHT		CLEAN OUT
	TREE		
	UNDERGROUND ELECTRIC		
	UNDERGROUND TELEPHONE		
	GAS MAIN		
	CURB AND GUTTER		

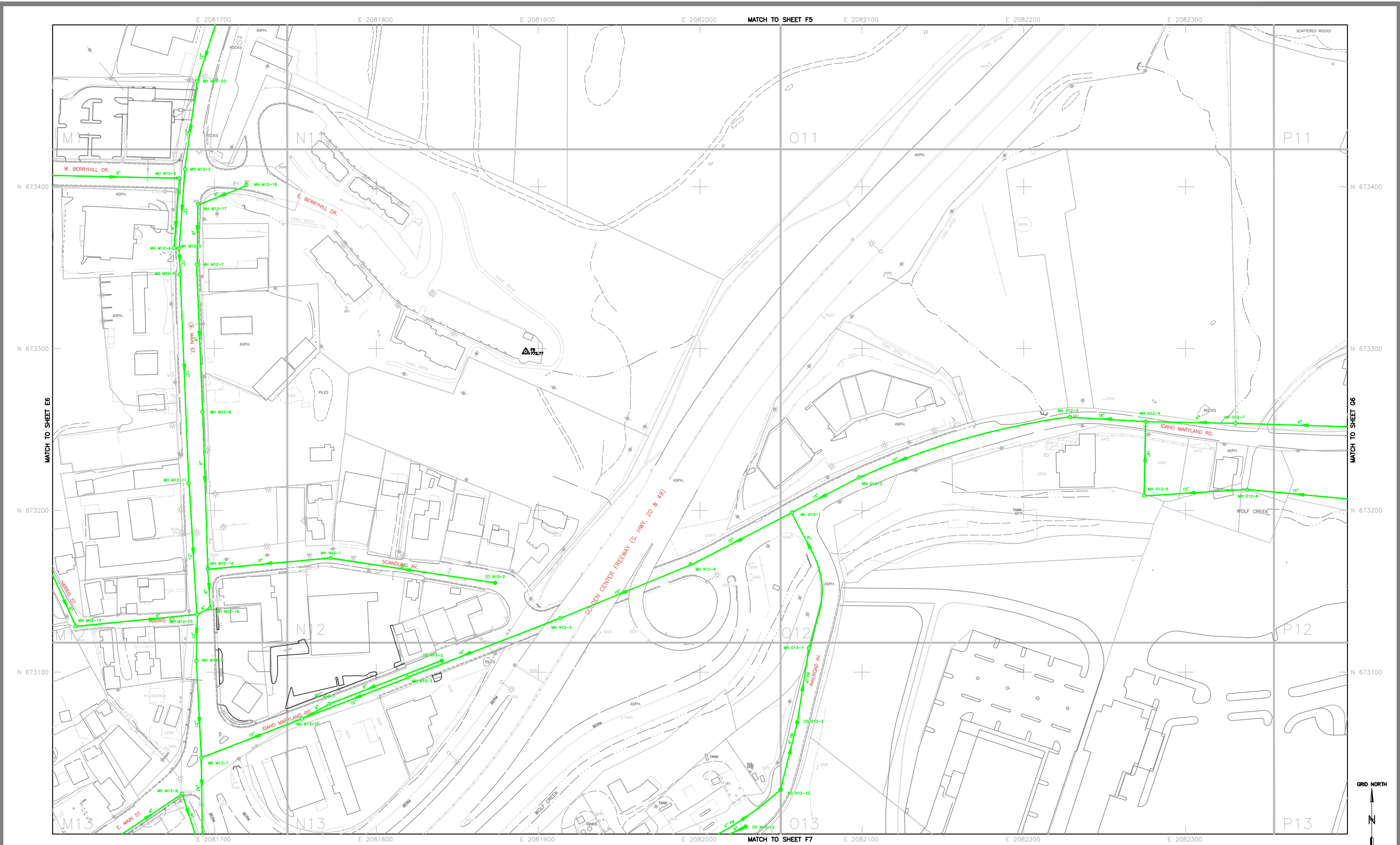
**REVISIONS**

Description	Date	By	Approved



**CITY of GRASS VALLEY**  
**SEWER SYSTEM**


**SCALE**  
 1 : 2250  
 1cm = 22.5m  
 SHEET **F5**  
 DWG. NO. 1875



Radman Aerial Surveys  
 6220 24th Street  
 Sacramento, CA. 95822  
 Telephone (916) 391-1651  
 Job No. 970104 Photo Date 7/10/97

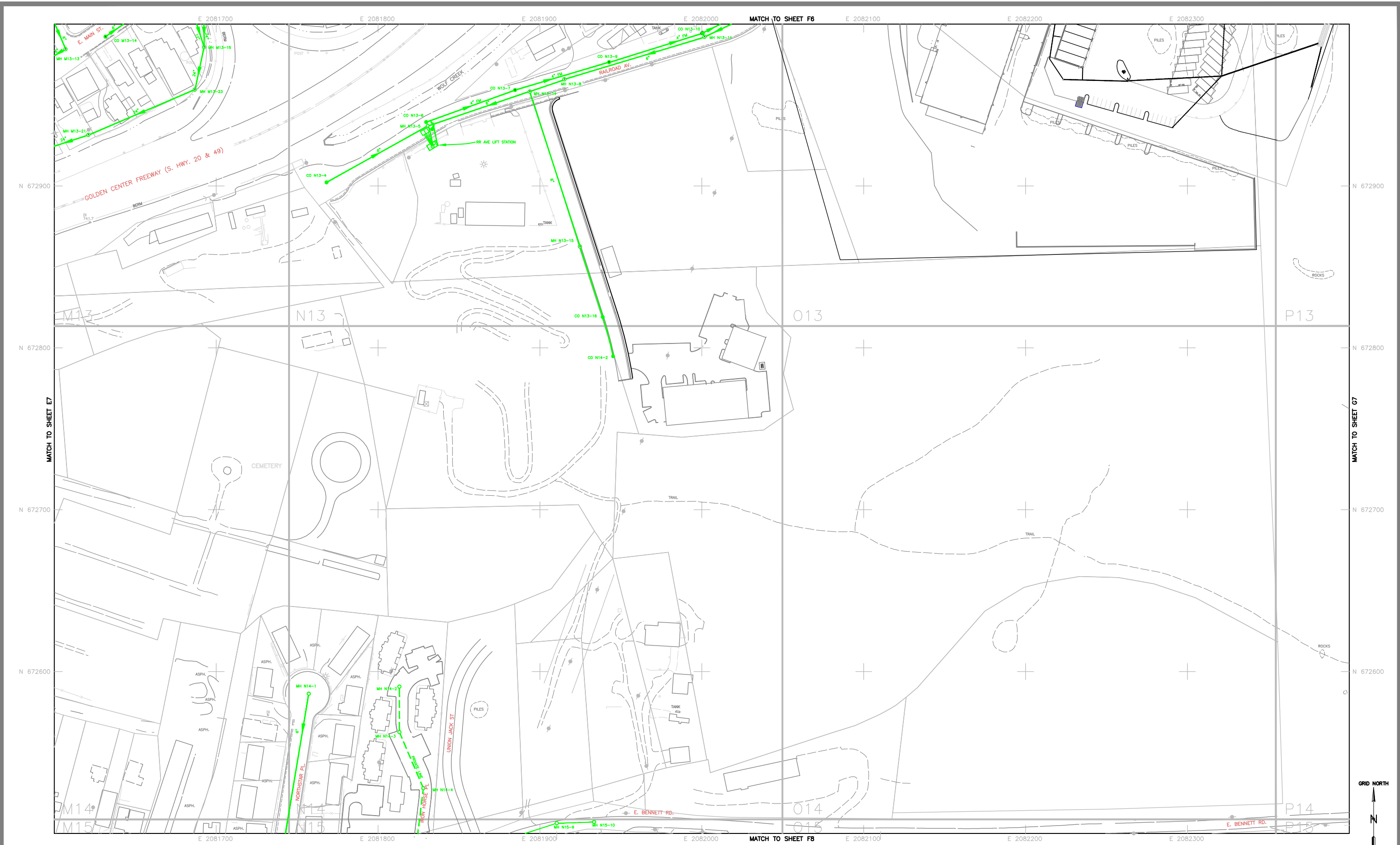
LEGEND	
	FENCE
	UTILITY POLE
	STREET LIGHT
	TREE
	UNDERGROUND ELECTRIC
	UNDERGROUND TELEPHONE
	GAS MAIN
	CURB AND GUTTER
	HORIZ. & VERT. CONTROL
	OPEN DRAINAGE CHANNEL
	HEADWALL
	RETAINING WALL
	GUARD RAIL
	PAVED ROAD
	DIRT ROAD
	SEWER MAIN
	MANHOLE
	CLEAN OUT

REVISIONS				
Description	Date	By	Approved	



**CITY of GRASS VALLEY**  
**SEWER SYSTEM**

SCALE  
 1 : 2250  
 1 cm = 22.5m  
 SHEET F6  
 DWG. NO. 1875




Radman Aerial Surveys  
 6220 24th Street  
 Sacramento, CA. 95822  
 Telephone (916) 391-1651  
 Job No. 970104 Photo Date 7/10/97

**LEGEND**

	FENCE		SEWER MAIN
	UTILITY POLE		MANHOLE
	STREET LIGHT		CLEAN OUT
	TREE		
	UNDERGROUND ELECTRIC		
	UNDERGROUND TELEPHONE		
	GAS MAIN		
	CURB AND GUTTER		

**REVISIONS**

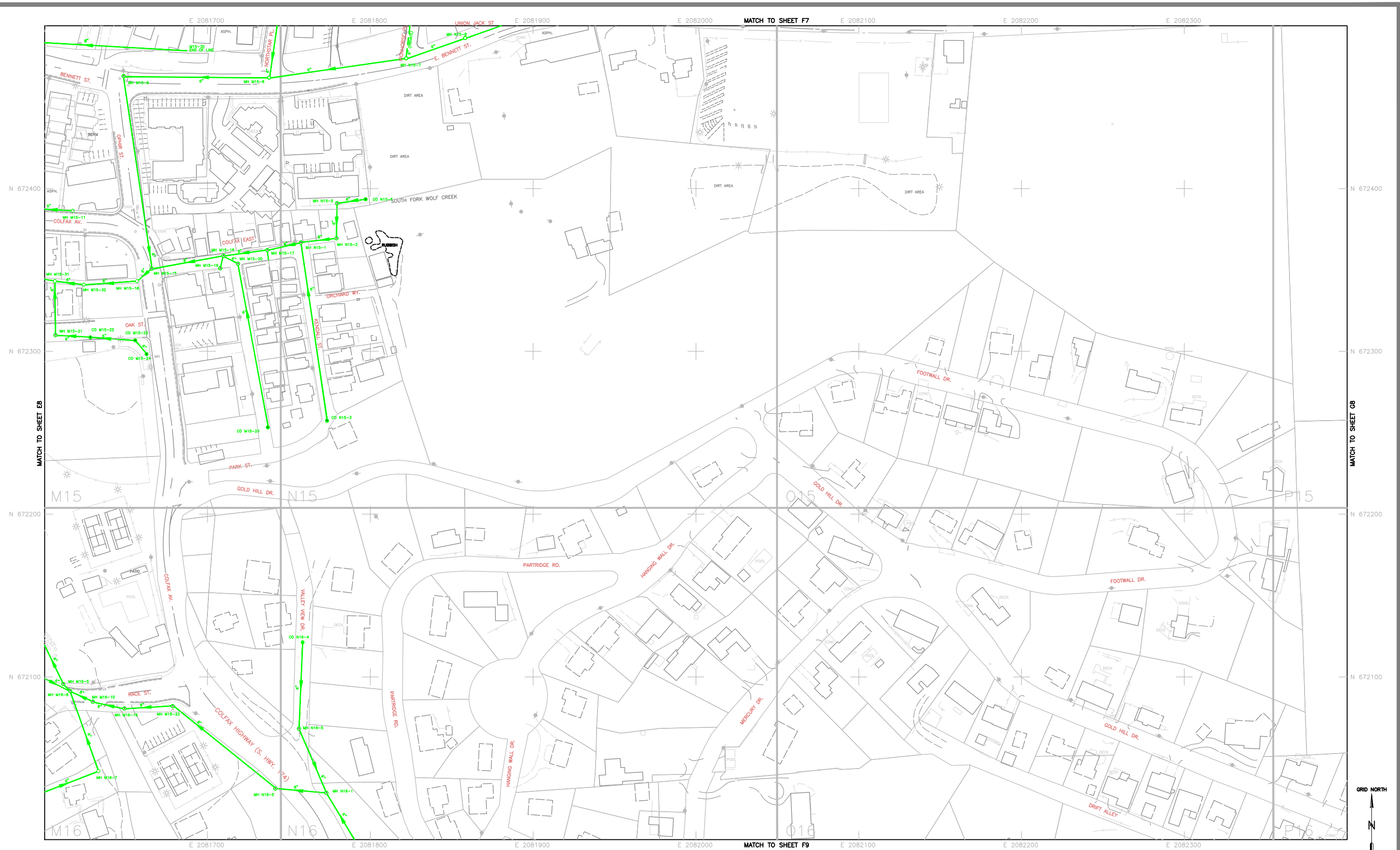
Description	Date	By	Approved



**CITY of GRASS VALLEY**  
**SEWER SYSTEM**

**SCALE**  
 1 : 2250  
 1cm = 22.5m  
 SHEET **F7**  
 DWG. NO. 1875






Radman Aerial Surveys  
 6220 24th Street  
 Sacramento, CA. 95822  
 Telephone (916) 391-1651  
 Job No. 970104 Photo Date 7/10/97

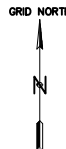
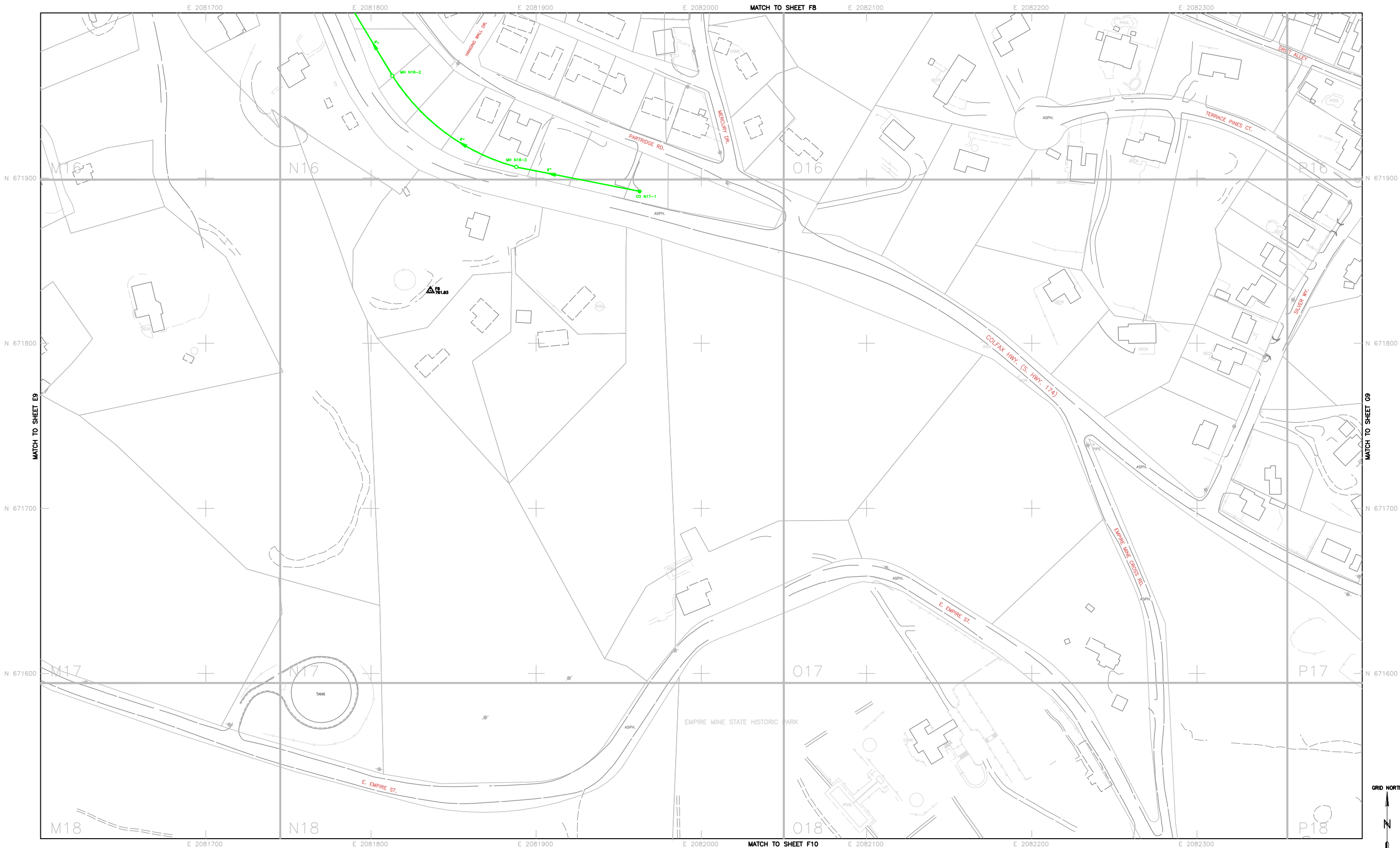
LEGEND	
	FENCE
	UTILITY POLE
	STREET LIGHT
	TREE
	UNDERGROUND ELECTRIC
	UNDERGROUND TELEPHONE
	GAS MAIN
	CURB AND GUTTER
	HORIZ. & VERT. CONTROL
	OPEN DRAINAGE CHANNEL
	HEADWALL
	RETAINING WALL
	GUARD RAIL
	PAVED ROAD
	DIRT ROAD
	SEWER MAIN
	MANHOLE
	CLEAN OUT

REVISIONS				
Description	Date	By	Approved	



**CITY of GRASS VALLEY**  
**SEWER SYSTEM**


**SCALE**  
 1 : 2250  
 1cm = 22.5m  
 SHEET **F8**  
 DWG. NO. **1875**



Radman Aerial Surveys  
 6220 24th Street  
 Sacramento, CA. 95822  
 Telephone (916) 391-1651  
 Job No. 970104 Photo Date 7/10/97

LEGEND	
	FENCE
	UTILITY POLE
	STREET LIGHT
	TREE
	UNDERGROUND ELECTRIC
	UNDERGROUND TELEPHONE
	GAS MAIN
	CURB AND GUTTER
	HORIZ. & VERT. CONTROL
	OPEN DRAINAGE CHANNEL
	HEADWALL
	RETAINING WALL
	GUARD RAIL
	PAVED ROAD
	DIRT ROAD
	SEWER MAIN
	MANHOLE
	CLEAN OUT

REVISIONS				
Description	Date	By	Approved	



**CITY of GRASS VALLEY**  
**SEWER SYSTEM**


SCALE  
 1 : 2250  
 1cm = 22.5m  
 SHEET F9  
 DWG. NO. 1825



Radman Aerial Surveys  
 6220 24th Street  
 Sacramento, CA. 95822  
 Telephone (916) 391-1651  
 Job No. 970104 Photo Date 7/10/97

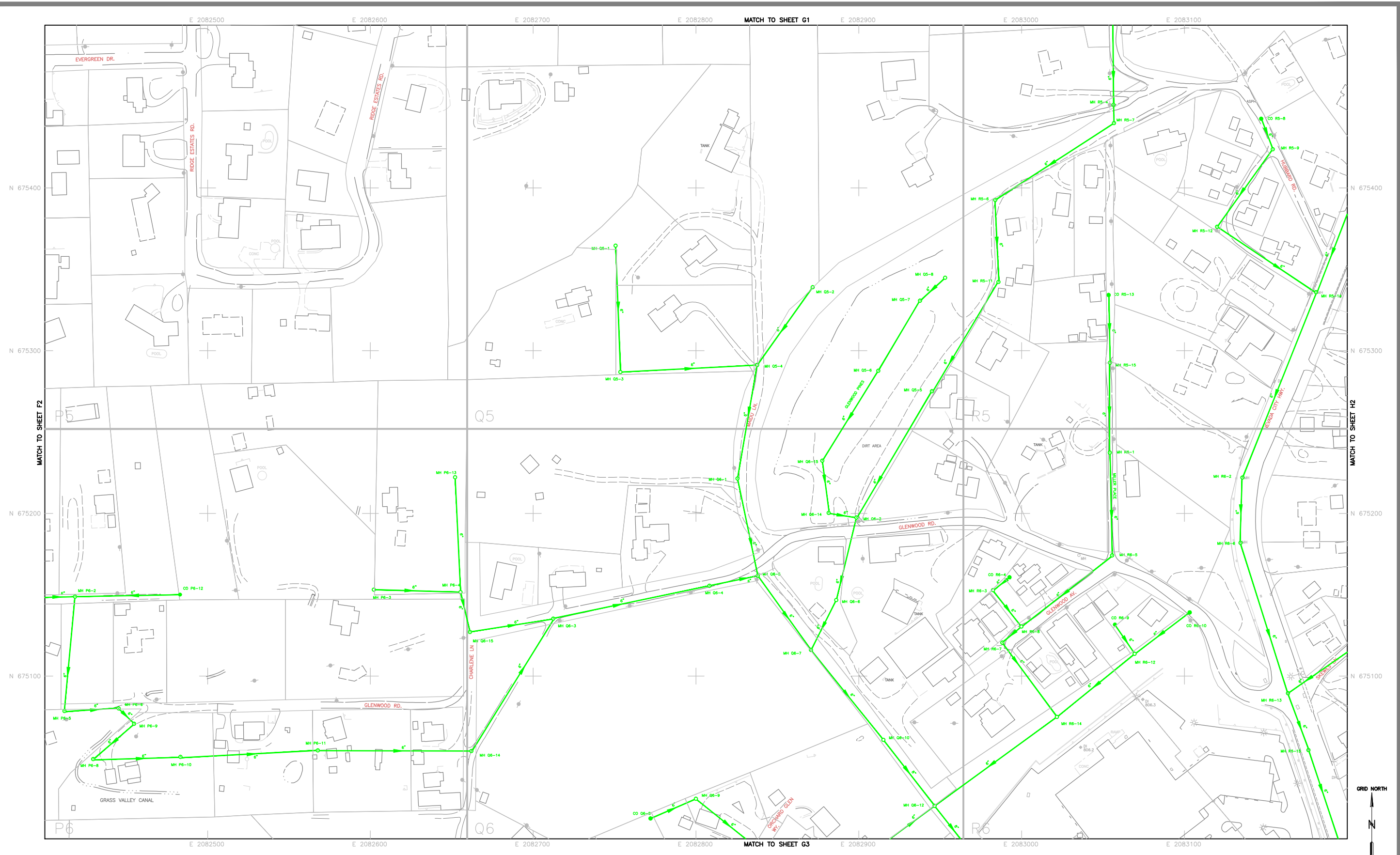
LEGEND	
	FENCE
	UTILITY POLE
	STREET LIGHT
	TREE
	UNDERGROUND ELECTRIC
	UNDERGROUND TELEPHONE
	GAS MAIN
	CURB AND GUTTER
	HORIZ. & VERT. CONTROL
	OPEN DRAINAGE CHANNEL
	HEADWALL
	RETAINING WALL
	GUARD RAIL
	PAVED ROAD
	DIRT ROAD
	SEWER MAIN
	MANHOLE
	CLEAN OUT

REVISIONS				
Description	Date	By	Approved	



**CITY of GRASS VALLEY**  
**SEWER SYSTEM**


SCALE  
 1 : 2250  
 1cm = 22.5m  
 SHEET  
**G1**  
 DWG. NO. 1875



Radman Aerial Surveys  
 6220 24th Street  
 Sacramento, CA. 95822  
 Telephone (916) 391-1651  
 Job No. 970104 Photo Date 7/10/97

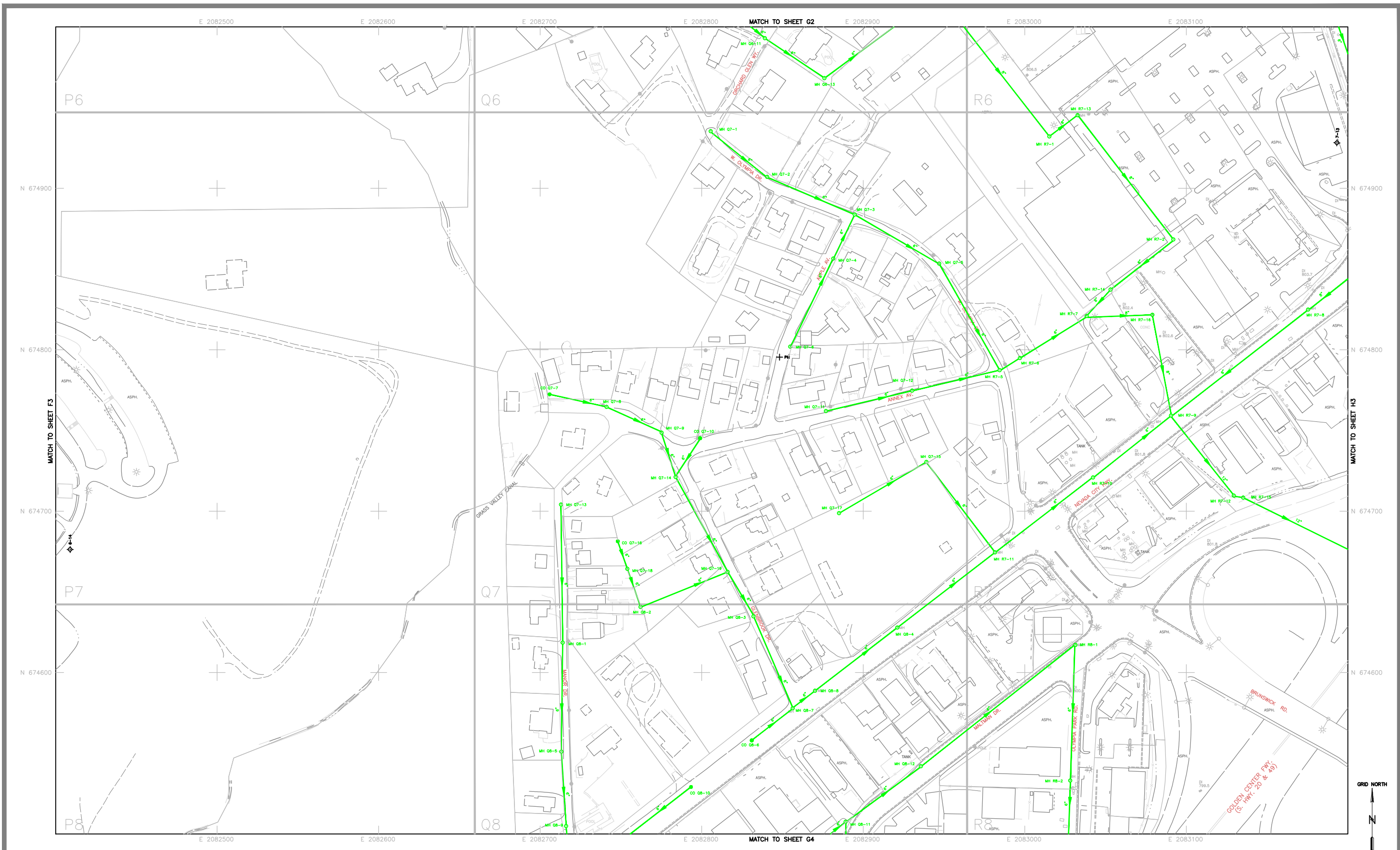
LEGEND	
	FENCE
	UTILITY POLE
	STREET LIGHT
	TREE
	UNDERGROUND ELECTRIC
	UNDERGROUND TELEPHONE
	GAS MAIN
	CURB AND GUTTER
	HORIZ. & VERT. CONTROL
	OPEN DRAINAGE CHANNEL
	HEADWALL
	RETAINING WALL
	GUARD RAIL
	PAVED ROAD
	DIRT ROAD
	SEWER MAIN
	MANHOLE
	CLEAN OUT

REVISIONS				
Description	Date	By	Approved	



**CITY of GRASS VALLEY**  
**SEWER SYSTEM**

SCALE  
 1 : 2250  
 1cm = 22.5m  
 SHEET  
**G2**  
 DWG. NO. 1875



Radman Aerial Surveys  
 6220 24th Street  
 Sacramento, CA. 95822  
 Telephone (916) 391-1651  
 Job No. 970104 Photo Date 7/10/97


**LEGEND**

	FENCE		SEWER MANHOLE
	UTILITY POLE		CLEAN OUT
	STREET LIGHT		
	TREE		
	UNDERGROUND ELECTRIC		
	UNDERGROUND TELEPHONE		
	GAS MAIN		
	CURB AND GUTTER		

	SEWER MANHOLE
	CLEAN OUT

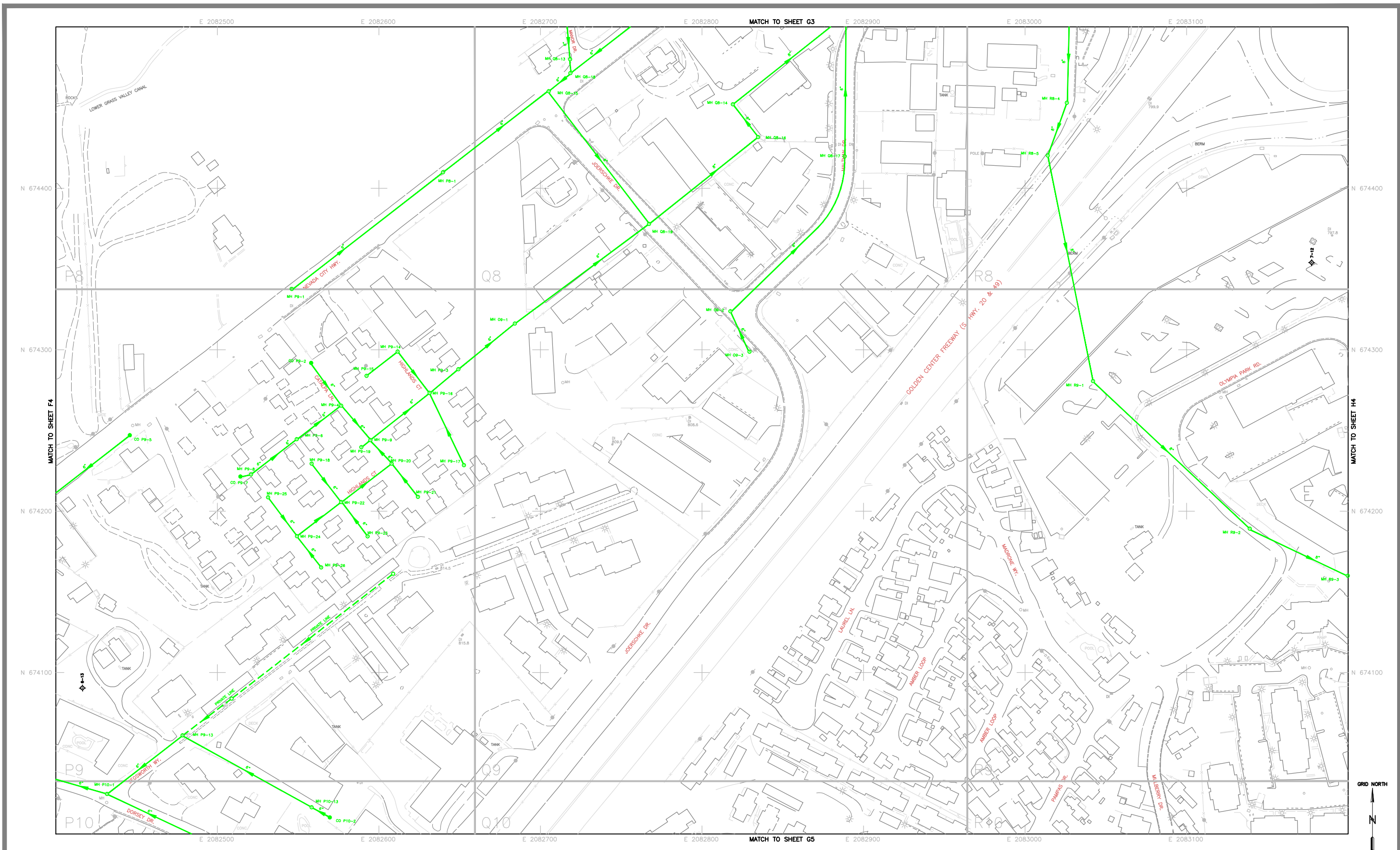
**REVISIONS**

Description	Date	By	Approved



**CITY of GRASS VALLEY**  
**SEWER SYSTEM**


**SCALE**  
 1 : 2250  
 1cm = 22.5m  
 SHEET **G3**  
 DWG. NO. 1875



Radman Aerial Surveys  
 6220 24th Street  
 Sacramento, CA. 95822  
 Telephone (916) 391-1651  
 Job No. 970104 Photo Date 7/10/97

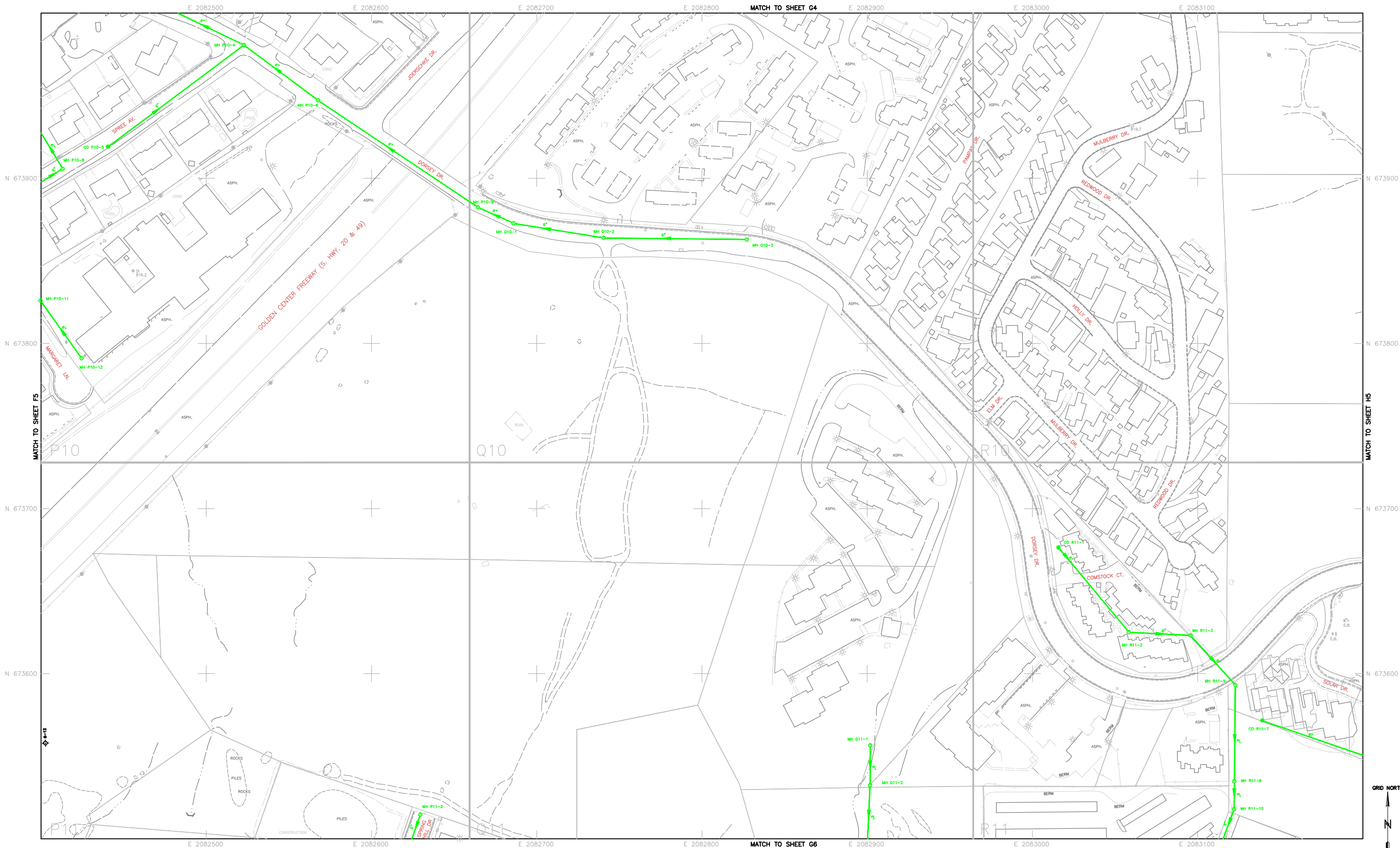
LEGEND	
	FENCE
	UTILITY POLE
	STREET LIGHT
	TREE
	UNDERGROUND ELECTRIC
	UNDERGROUND TELEPHONE
	GAS MAIN
	CURB AND GUTTER
	HORIZ. & VERT. CONTROL
	OPEN DRAINAGE CHANNEL
	HEADWALL
	RETAINING WALL
	GUARD RAIL
	PAVED ROAD
	DIRT ROAD
	SEWER MAIN
	MANHOLE
	CLEAN OUT

REVISIONS				
Description	Date	By	Approved	



**CITY of GRASS VALLEY**  
**SEWER SYSTEM**


SCALE  
 1 : 2250  
 1cm = 22.5m  
 SHEET  
**G4**  
 DWG. NO.  
**1875**



Radman Aerial Surveys  
 6220 24th Street  
 Sacramento, CA. 95822  
 Telephone (916) 391-1651  
 Job No. 970104 Photo Date 7/10/97

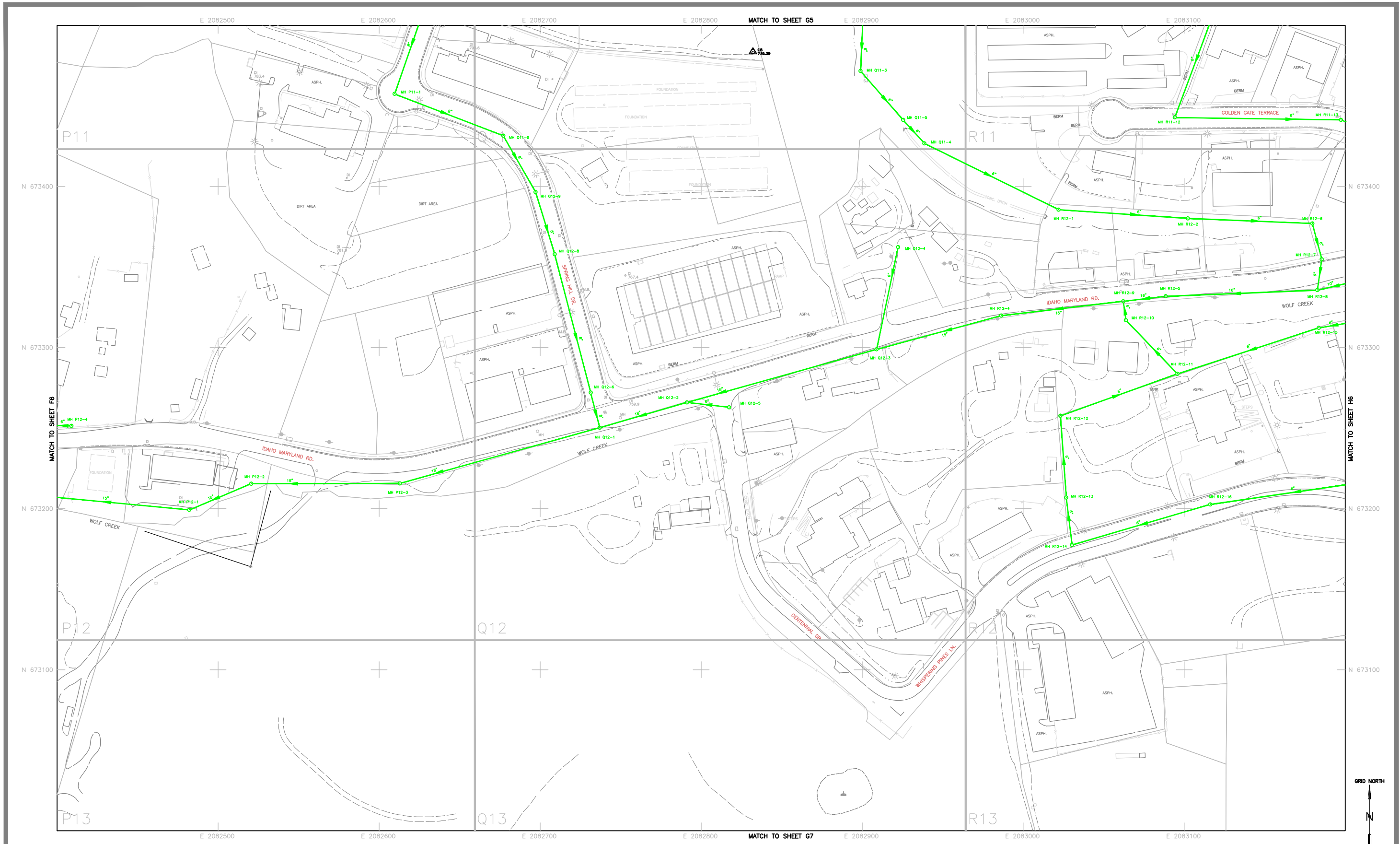
LEGEND	
	FENCE
	UTILITY POLE
	STREET LIGHT
	TREE
	UNDERGROUND ELECTRIC
	UNDERGROUND TELEPHONE
	GAS MAIN
	CURB AND GUTTER
	HORIZ. & VERT. CONTROL
	OPEN DRAINAGE CHANNEL
	HEADWALL
	RETAINING WALL
	GUARD RAIL
	PAVED ROAD
	DIRT ROAD
	SEWER MAIN
	MANHOLE
	CLEAN OUT

REVISIONS				
Description	Date	By	Approved	



**CITY of GRASS VALLEY**  
**SEWER SYSTEM**

SCALE  
 1 : 2250  
 1cm = 22.5m  
 SHEET G5  
 DWG. NO. 1875




Radman Aerial Surveys  
 6220 24th Street  
 Sacramento, CA. 95822  
 Telephone (916) 391-1651  
 Job No. 970104 Photo Date 7/10/97

**LEGEND**

	FENCE		SEWER MANHOLE
	HORIZ. & VERT. CONTROL		CLEAN OUT
	OPEN DRAINAGE CHANNEL		UTILITY POLE
	RETAINING WALL		STREET LIGHT
	GUARD RAIL		TREE
	PAVED ROAD		UNDERGROUND ELECTRIC
	DIRT ROAD		UNDERGROUND TELEPHONE
			GAS MAIN
			CURB AND GUTTER

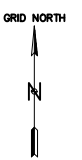
**REVISIONS**

Description	Date	By	Approved

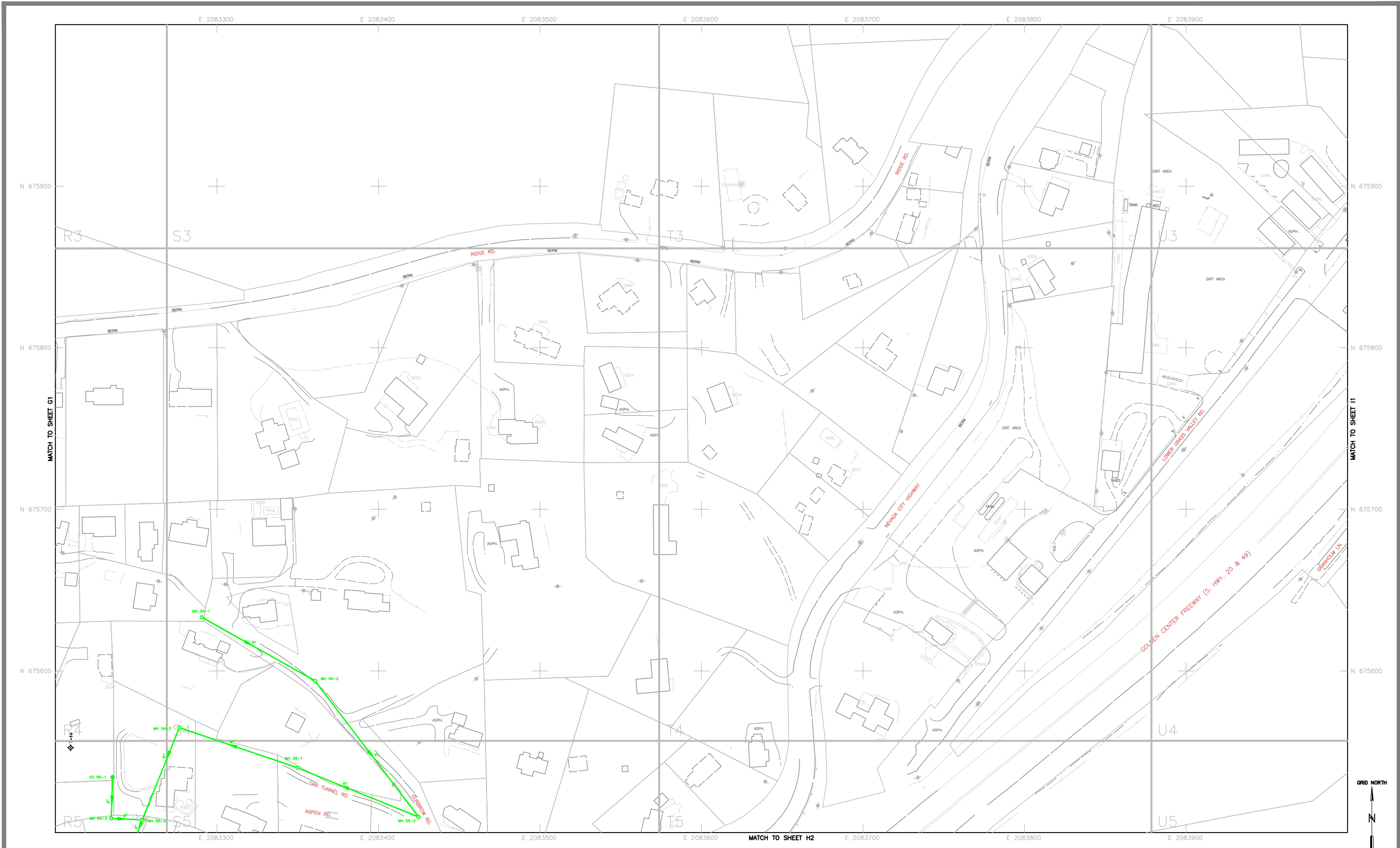


**CITY of GRASS VALLEY**  
**SEWER SYSTEM**

**SCALE**  
 1 : 2250  
 1cm = 22.5m  
 SHEET **G6**  
 DWG. NO. **1875**



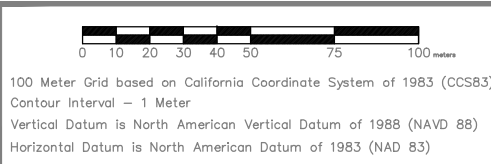




Radman Aerial Surveys  
 6220 24th Street  
 Sacramento, CA. 95822  
 Telephone (916) 391-1651  
 Job No. 970104 Photo Date 7/10/97

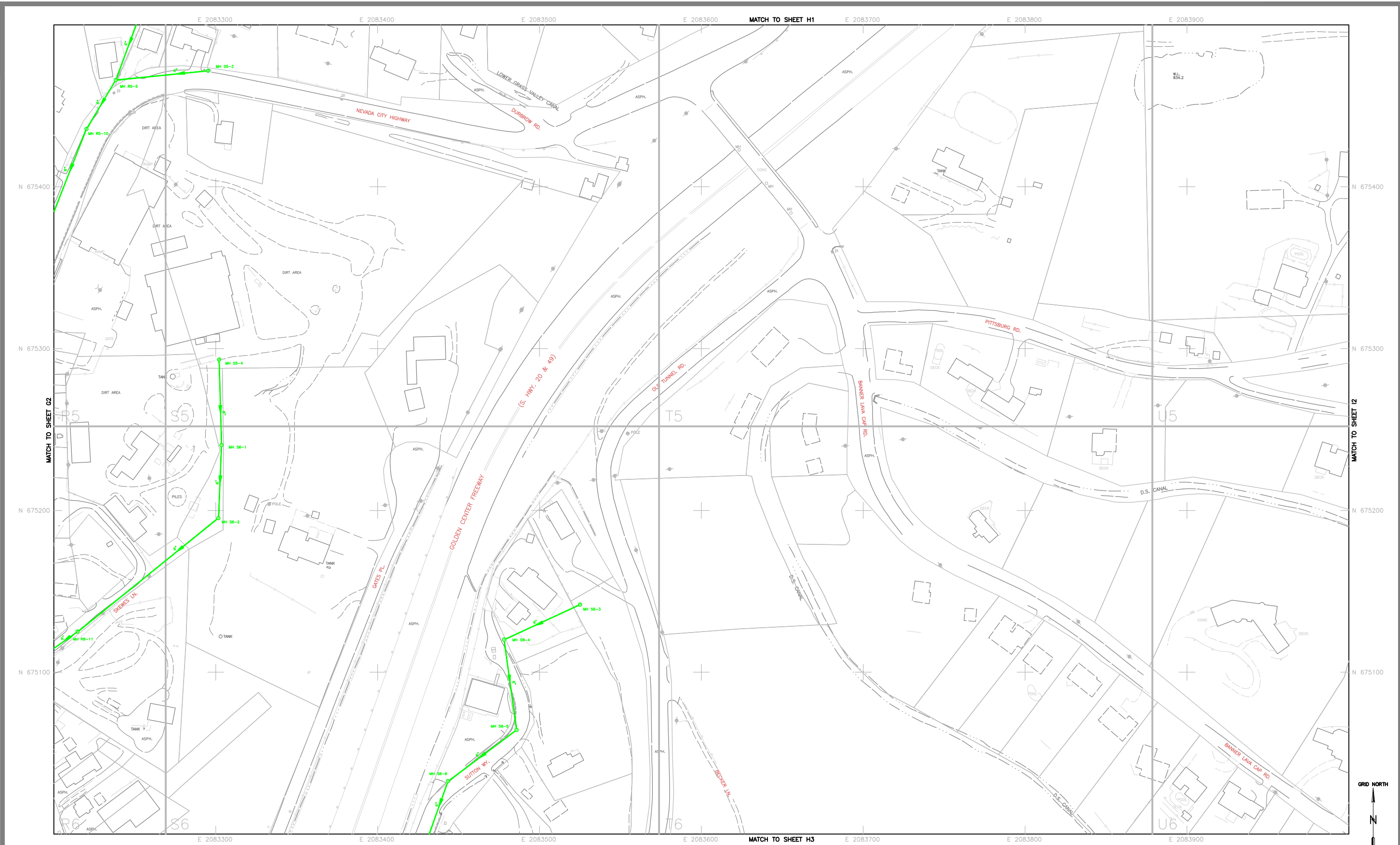
LEGEND	
	FENCE
	UTILITY POLE
	STREET LIGHT
	TREE
	UNDERGROUND ELECTRIC
	UNDERGROUND TELEPHONE
	GAS MAIN
	CURB AND GUTTER
	HORIZ. & VERT. CONTROL
	OPEN DRAINAGE CHANNEL
	HEADWALL
	RETAINING WALL
	GUARD RAIL
	PAVED ROAD
	DIRT ROAD
	SEWER MAIN
	MANHOLE
	CLEAN OUT

REVISIONS				
Description	Date	By	Approved	



CITY of GRASS VALLEY  
**SEWER SYSTEM**

SCALE  
 1 : 2250  
 1cm = 22.5m  
 SHEET H1  
 DWG. NO. 1875




Radman Aerial Surveys  
 6220 24th Street  
 Sacramento, CA. 95822  
 Telephone (916) 391-1651  
 Job No. 970104 Photo Date 7/10/97

**LEGEND**

	FENCE		SEWER MAIN
	UTILITY POLE		MANHOLE
	STREET LIGHT		CLEAN OUT
	TREE		
	UNDERGROUND ELECTRIC		
	UNDERGROUND TELEPHONE		
	GAS MAIN		
	CURB AND GUTTER		

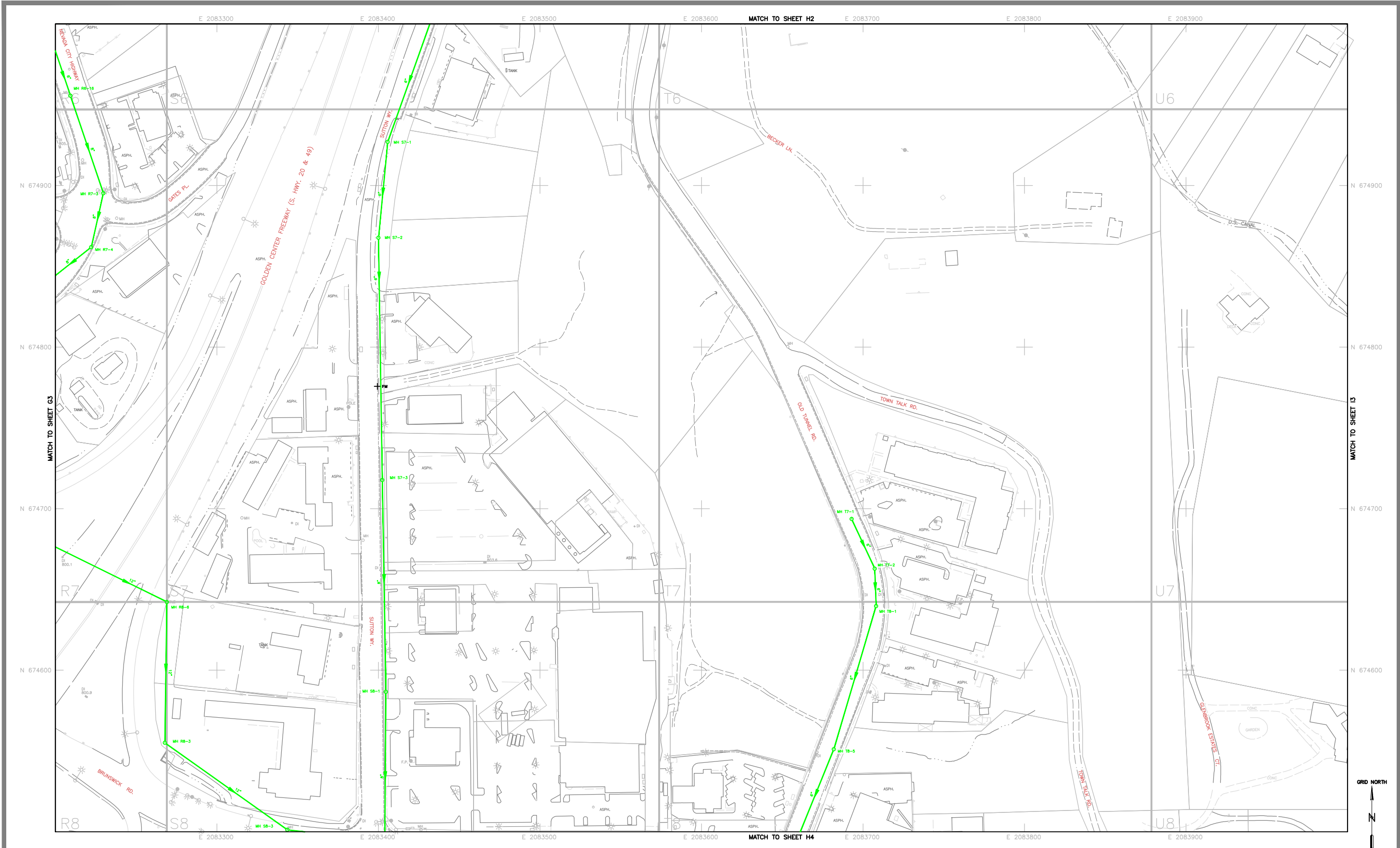
**REVISIONS**

Description	Date	By	Approved



**CITY of GRASS VALLEY**  
**SEWER SYSTEM**


**SCALE**  
 1 : 2250  
 1cm = 22.5m  
 SHEET **H2**  
 DWG. NO. 1875



Radman Aerial Surveys  
 6220 24th Street  
 Sacramento, CA. 95822  
 Telephone (916) 391-1651  
 Job No. 970104 Photo Date 7/10/97

LEGEND	
	FENCE
	UTILITY POLE
	STREET LIGHT
	TREE
	UNDERGROUND ELECTRIC
	UNDERGROUND TELEPHONE
	GAS MAIN
	CURB AND GUTTER
	HORIZ. & VERT. CONTROL
	OPEN DRAINAGE CHANNEL
	HEADWALL
	RETAINING WALL
	GUARD RAIL
	PAVED ROAD
	DIRT ROAD
	SEWER MAIN
	MANHOLE
	CLEAN OUT

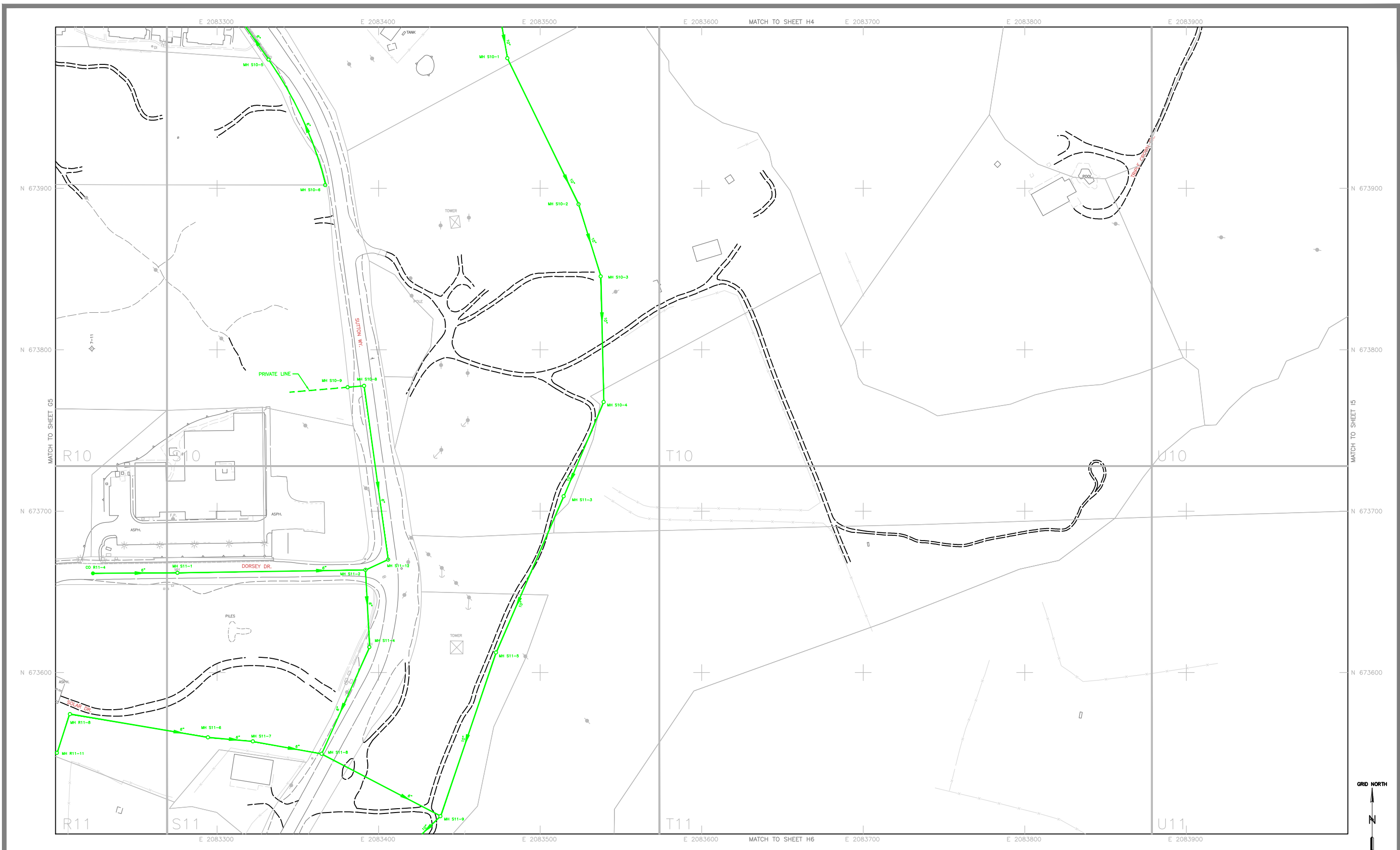
REVISIONS				
Description	Date	By	Approved	



**CITY of GRASS VALLEY**  
**SEWER SYSTEM**

SCALE  
 1 : 2250  
 1cm = 22.5m  
 SHEET  
**H3**  
 DWG. NO.  
**1875**






Radman Aerial Surveys  
 6220 24th Street  
 Sacramento, CA. 95822  
 Telephone (916) 391-1651  
 Job No. 970104 Photo Date 7/10/97

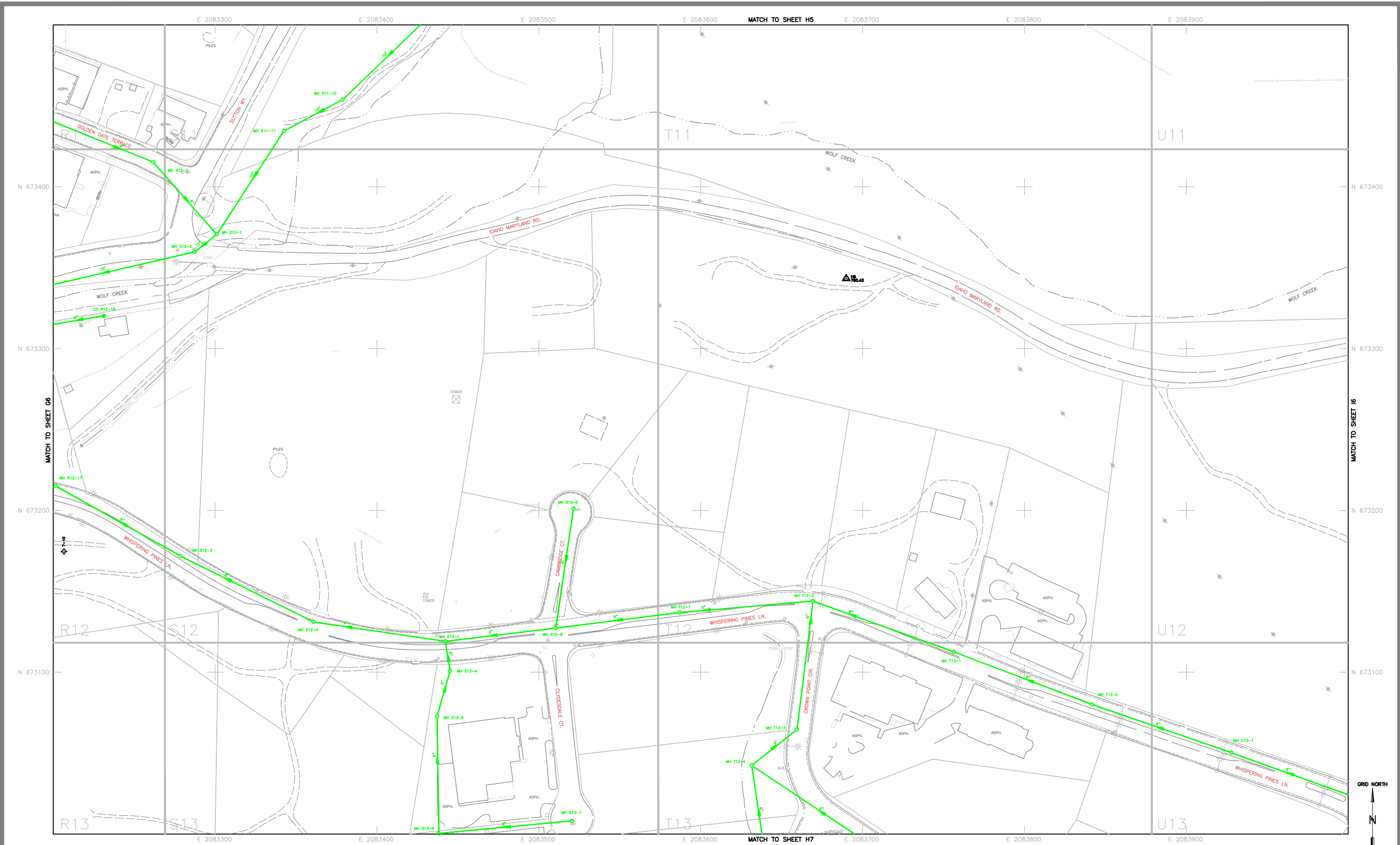
LEGEND	
	FENCE
	UTILITY POLE
	STREET LIGHT
	TREE
	UNDERGROUND ELECTRIC
	UNDERGROUND TELEPHONE
	GAS MAIN
	CURB AND GUTTER
	HORIZ. & VERT. CONTROL
	OPEN DRAINAGE CHANNEL
	HEADWALL
	RETAINING WALL
	GUARD RAIL
	PAVED ROAD
	DIRT ROAD
	SEWER MAIN
	MANHOLE
	CLEAN OUT

REVISIONS				
Description	Date	By	Approved	



**CITY of GRASS VALLEY**  
**SEWER SYSTEM**

SCALE  
 1 : 2250  
 1cm = 22.5m  
 SHEET  
**H5**  
 DWG. NO.  
**1875**




Radman Aerial Surveys  
 6220 24th Street  
 Sacramento, CA. 95822  
 Telephone (916) 391-1651  
 Job No. 970104 Photo Date 7/10/97

**LEGEND**

	FENCE		SEWER MAIN
	UTILITY POLE		MANHOLE
	STREET LIGHT		CLEAN OUT
	TREE		
	UNDERGROUND ELECTRIC		
	UNDERGROUND TELEPHONE		
	GAS MAIN		
	CURB AND GUTTER		

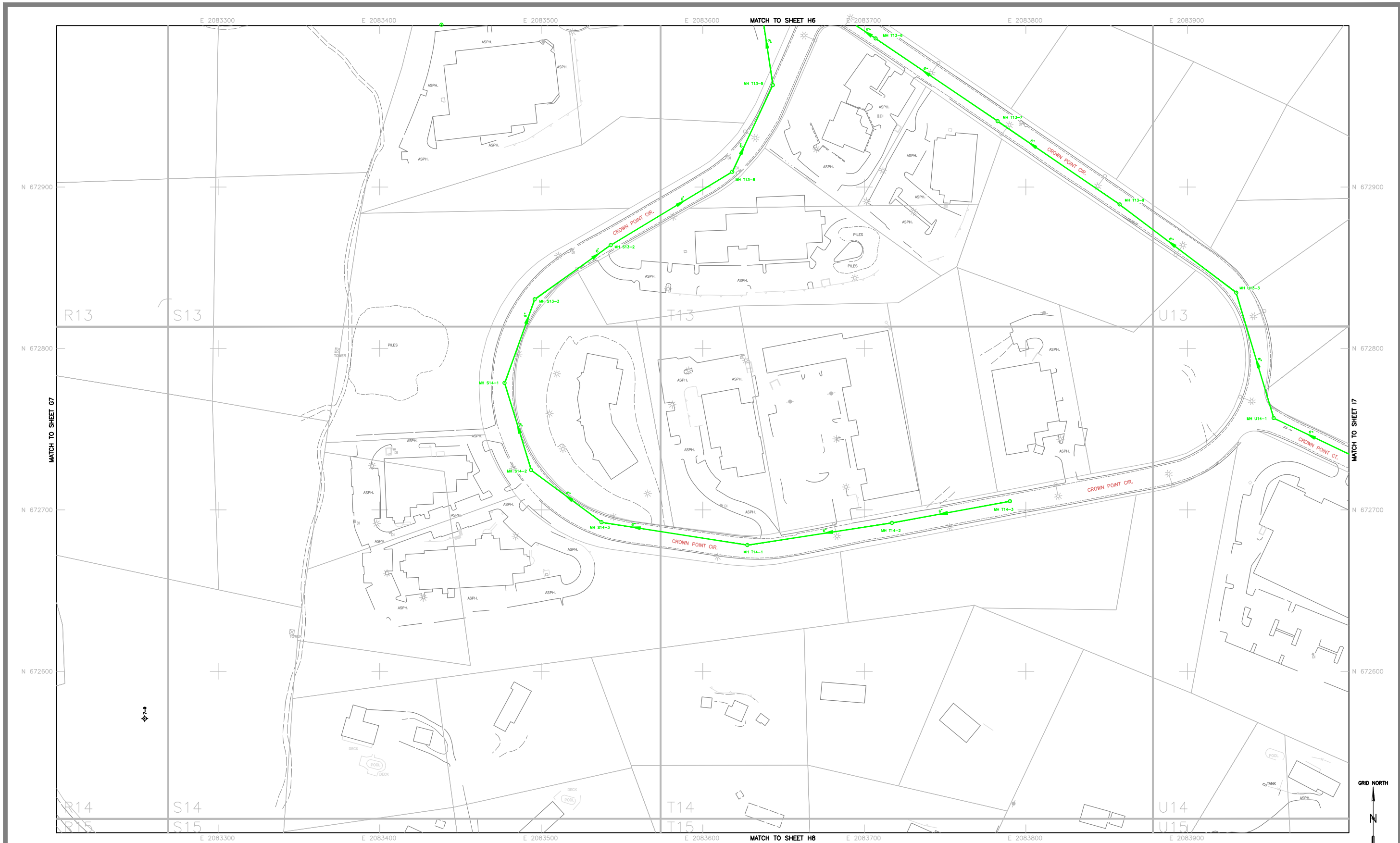
**REVISIONS**

Description	Date	By	Approved



**CITY of GRASS VALLEY**  
**SEWER SYSTEM**

**SCALE**  
 1 : 2250  
 1cm = 22.5m  
 SHEET **H6**  
 DWG. NO. **1875**



Radman Aerial Surveys  
 6220 24th Street  
 Sacramento, CA. 95822  
 Telephone (916) 391-1651  
 Job No. 970104 Photo Date 7/10/97

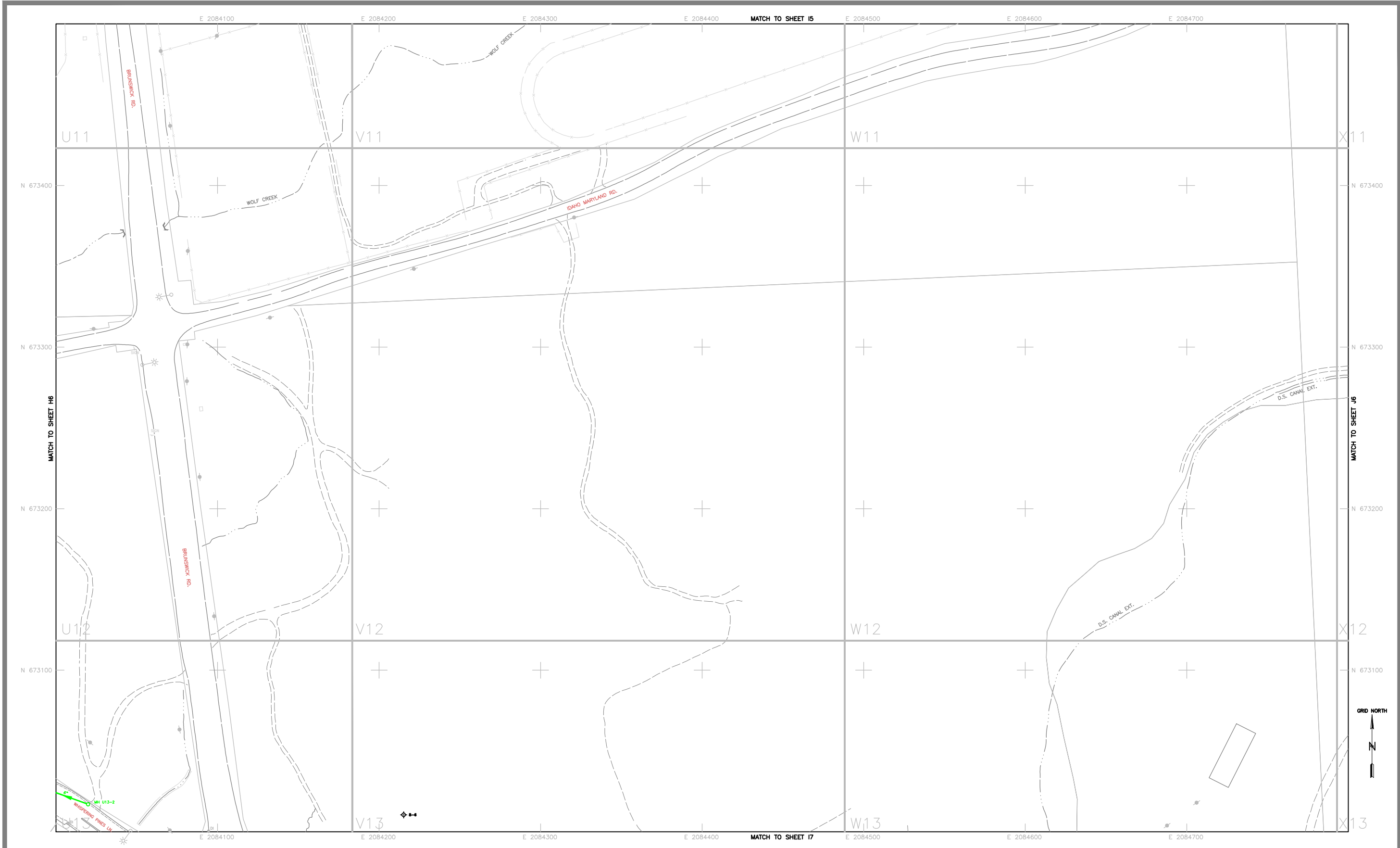
LEGEND	
	FENCE
	UTILITY POLE
	STREET LIGHT
	TREE
	UNDERGROUND ELECTRIC
	UNDERGROUND TELEPHONE
	GAS MAIN
	CURB AND GUTTER
	HORIZ. & VERT. CONTROL
	OPEN DRAINAGE CHANNEL
	HEADWALL
	RETAINING WALL
	GUARD RAIL
	PAVED ROAD
	DIRT ROAD
	SEWER MAIN
	MANHOLE
	CLEAN OUT

REVISIONS				
Description	Date	By	Approved	

100 Meter Grid based on California Coordinate System of 1983 (CCS83)  
 Contour Interval - 1 Meter  
 Vertical Datum is North American Vertical Datum of 1988 (NAVD 88)  
 Horizontal Datum is North American Datum of 1983 (NAD 83)

**CITY of GRASS VALLEY**  
**SEWER SYSTEM**


SCALE  
 1 : 2250  
 1cm = 22.5m  
 SHEET H7  
 DWG. NO. 1875



Radman Aerial Surveys  
 6220 24th Street  
 Sacramento, CA. 95822  
 Telephone (916) 391-1651  
 Job No. 970104 Photo Date 7/10/97

LEGEND	
	FENCE
	UTILITY POLE
	STREET LIGHT
	TREE
	UNDERGROUND ELECTRIC
	UNDERGROUND TELEPHONE
	GAS MAIN
	CURB AND GUTTER
	HORIZ. & VERT. CONTROL
	OPEN DRAINAGE CHANNEL
	HEADWALL
	RETAINING WALL
	GUARD RAIL
	PAVED ROAD
	DIRT ROAD
	SEWER MAIN
	MANHOLE
	CLEAN OUT

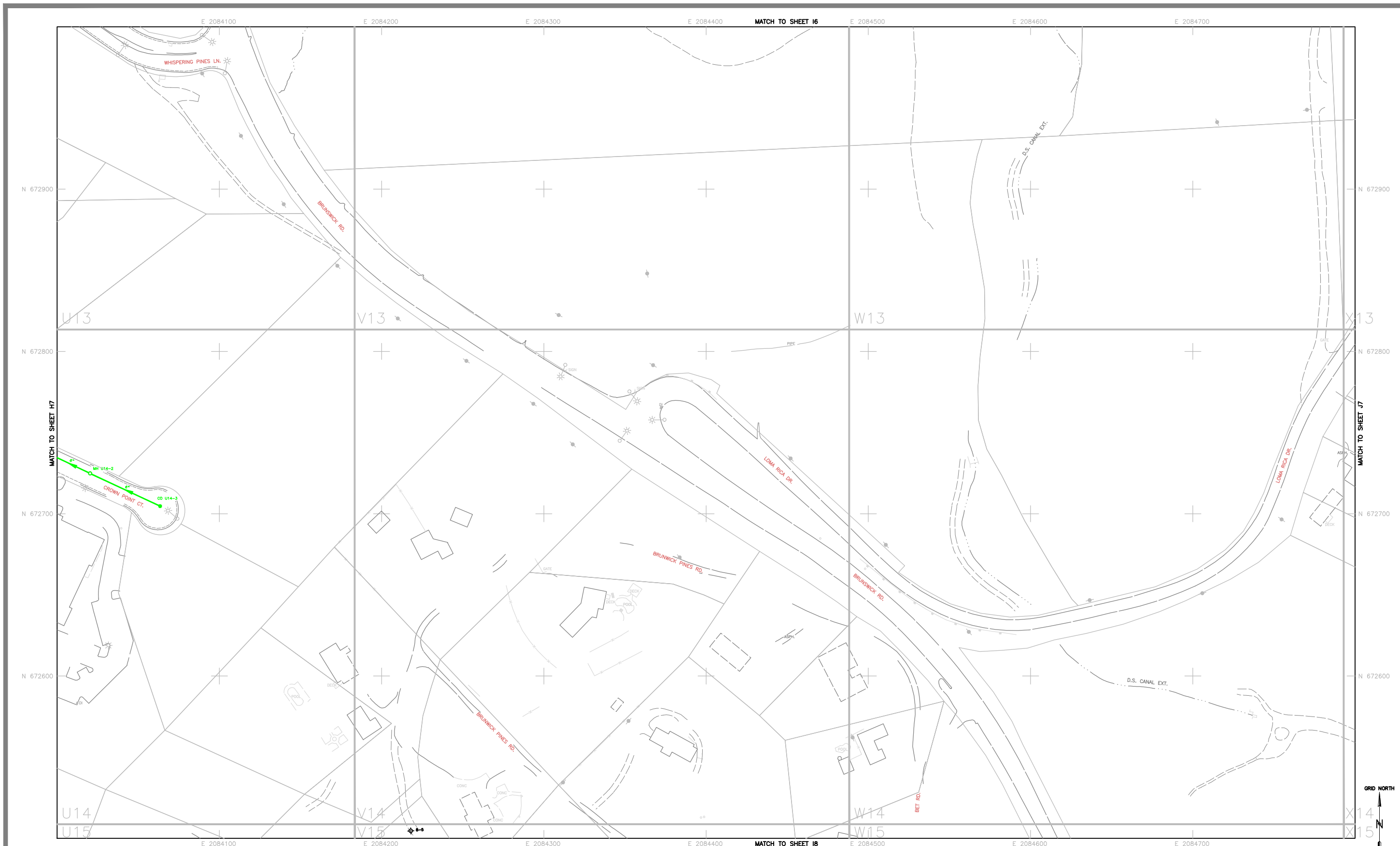
REVISIONS				
Description	Date	By	Approved	



**CITY of GRASS VALLEY**  
**SEWER SYSTEM**

SCALE  
 1 : 2250  
 1cm = 22.5m  
 SHEET I6  
 DWG. NO. 1875






**Radman Aerial Surveys**  
 6220 24th Street  
 Sacramento, CA. 95822  
 Telephone (916) 391-1651  
 Job No. 970104      Photo Date 7/10/97

LEGEND	
	FENCE
	UTILITY POLE
	STREET LIGHT
	TREE
	UNDERGROUND ELECTRIC
	UNDERGROUND TELEPHONE
	GAS MAIN
	CURB AND GUTTER
	HORIZ. & VERT. CONTROL
	OPEN DRAINAGE CHANNEL
	HEADWALL
	RETAINING WALL
	GUARD RAIL
	PAVED ROAD
	DIRT ROAD
	SEWER MAIN
	MANHOLE
	CLEAN OUT

REVISIONS				
Description	Date	By	Approved	



**CITY of GRASS VALLEY**  
**SEWER SYSTEM**

**SCALE**  
 1 : 2250  
 1cm = 22.5m  
 SHEET **I7**  
 DWG. NO. **1875**